PINAL • COUNTY
wide open opportunity

Transportation Improvement & Maintenance Program

Transportation Advisory Committee Meeting
September 23, 2014

Transportation Improvement & Maintenance Program

PINAL COUNTY
STATE OF ARIZONA

PUBLICITY PAMPHLET
AND
TEXT OF BALLOT

Proposition to be submitted to the qualified electors of Pinal County at the
SPECIAL ELECTION
NOVEMBER 8, 2005

Compiled and issued by the Pinal County Board of Supervisors

THE SEAL OF PINAL COUNTY ARIZONA 1875

CONDADO PINAL
ESTADO DE ARIZONA

FOLLETO DE PUBLICIDAD
Y
TEXTO DE LA BOLETA

Propuesta que se les presentará a los electores capacitados del Condado Pinal en la
ELECCIÓN ESPECIAL
8 DE NOVIEMBRE DE 2005

Compilado y emitido por la Junta de Supervisores del Condado Pinal

The Funding

- Pinal County Transportation Excise Tax
- Voter approved Proposition 400

The Plan

- Pinal County's 5-year transportation program
- Budget Years: 2013-2014 through 2017-2018

The Committee

- Transportation Advisory Committee
- Board appointed panel charged with updating & recommending the plan

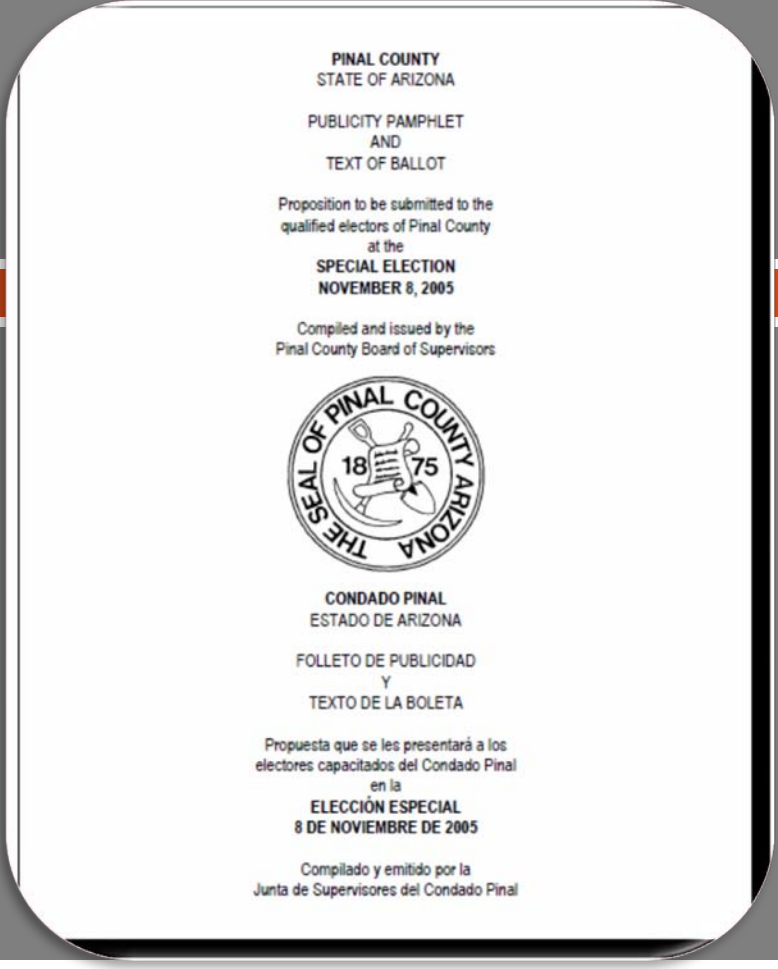

PINAL COUNTY
STATE OF ARIZONA

PUBLICITY PAMPHLET
AND
TEXT OF BALLOT

Proposition to be submitted to the
qualified electors of Pinal County
at the
SPECIAL ELECTION
NOVEMBER 8, 2005

Compiled and issued by the
Pinal County Board of Supervisors

CONDADO PINAL
ESTADO DE ARIZONA

FOLLETO DE PUBLICIDAD
Y
TEXTO DE LA BOLETA

Propuesta que se les presentará a los
electores capacitados del Condado Pinal
en la
ELECCIÓN ESPECIAL
8 DE NOVIEMBRE DE 2005

Compilado y emitido por la
Junta de Supervisores del Condado Pinal

Transportation Excise Tax

The funding, making best use of limited resources …

Transportation Excise Tax

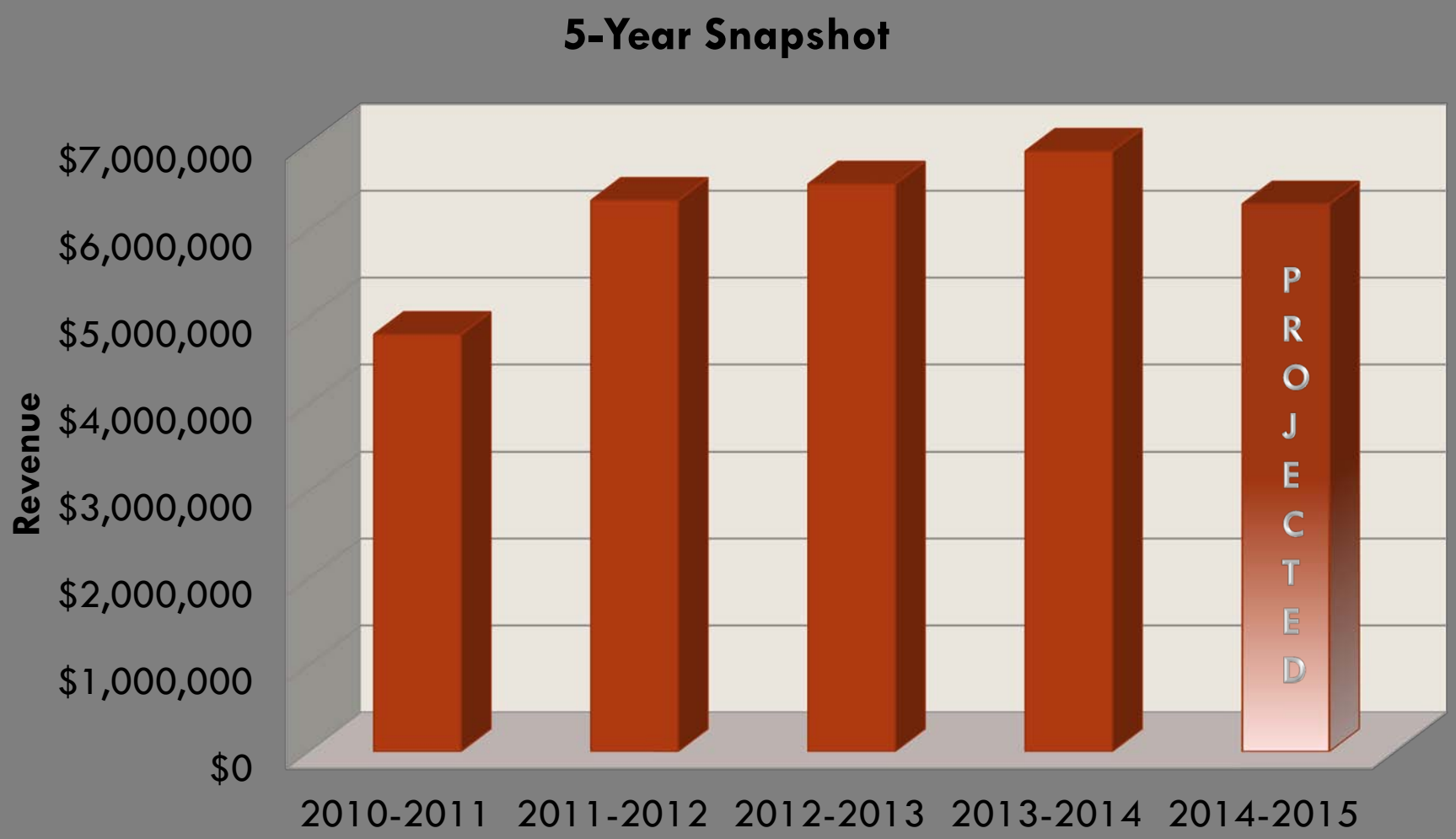

Budget Year Comparison

2014-2015

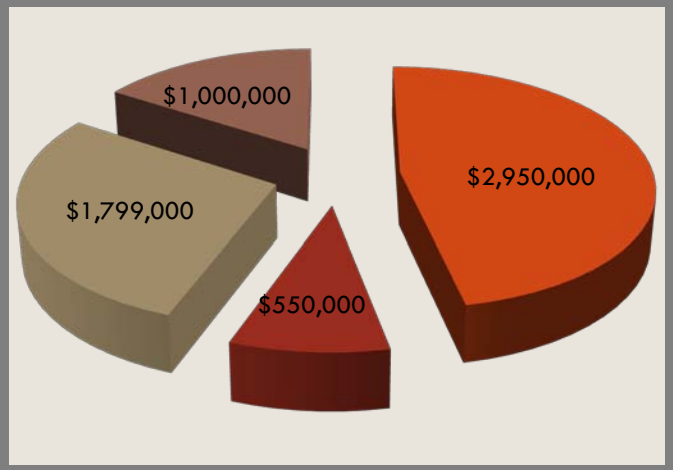

- Improvement
- Safety
- Maintenance
- Pavement Preservation

2015-2016

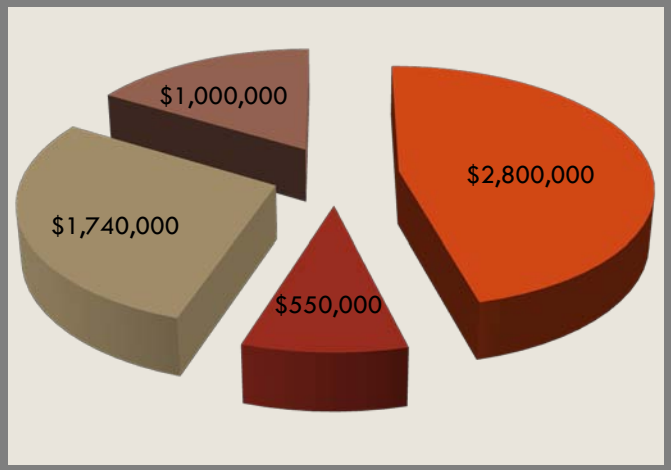

- Improvement
- Safety
- Maintenance
- Pavement Preservation

Budget Year Comparison

2016-2017

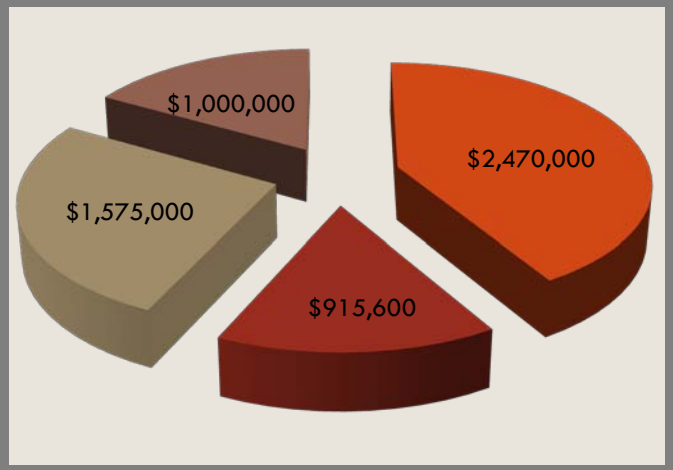

- Improvement
- Safety
- Maintenance
- Pavement Preservation

2017-2018

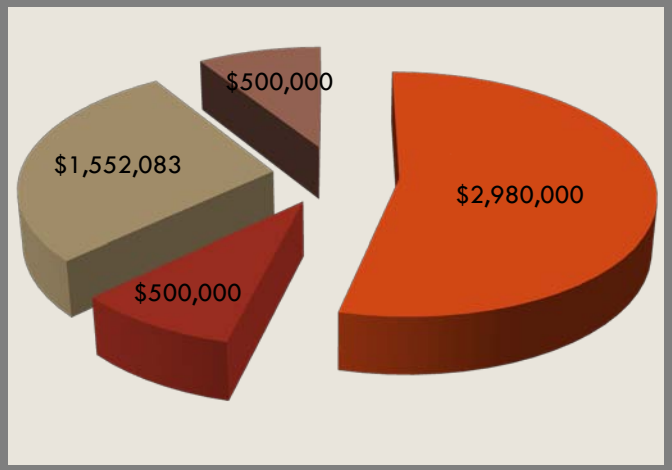

- Improvement
- Safety
- Maintenance
- Pavement Preservation

2014 Transportation Improvement & Maintenance Program (TIMP)

The plan, a transportation blueprint …

Plan Approval

May 14, 2014

- Board of Supervisors Work Session
  - Staff presented Draft TIMP

May 14, 2014 – June 13, 2014

- Public Comment Period including
  - Press Release
  - Public Works Webpage Comment Form

June 18, 2014

- Board of Supervisors Regular Session
  - Board approved TIMP as recommended by the committee

Budget Year 2013-2014

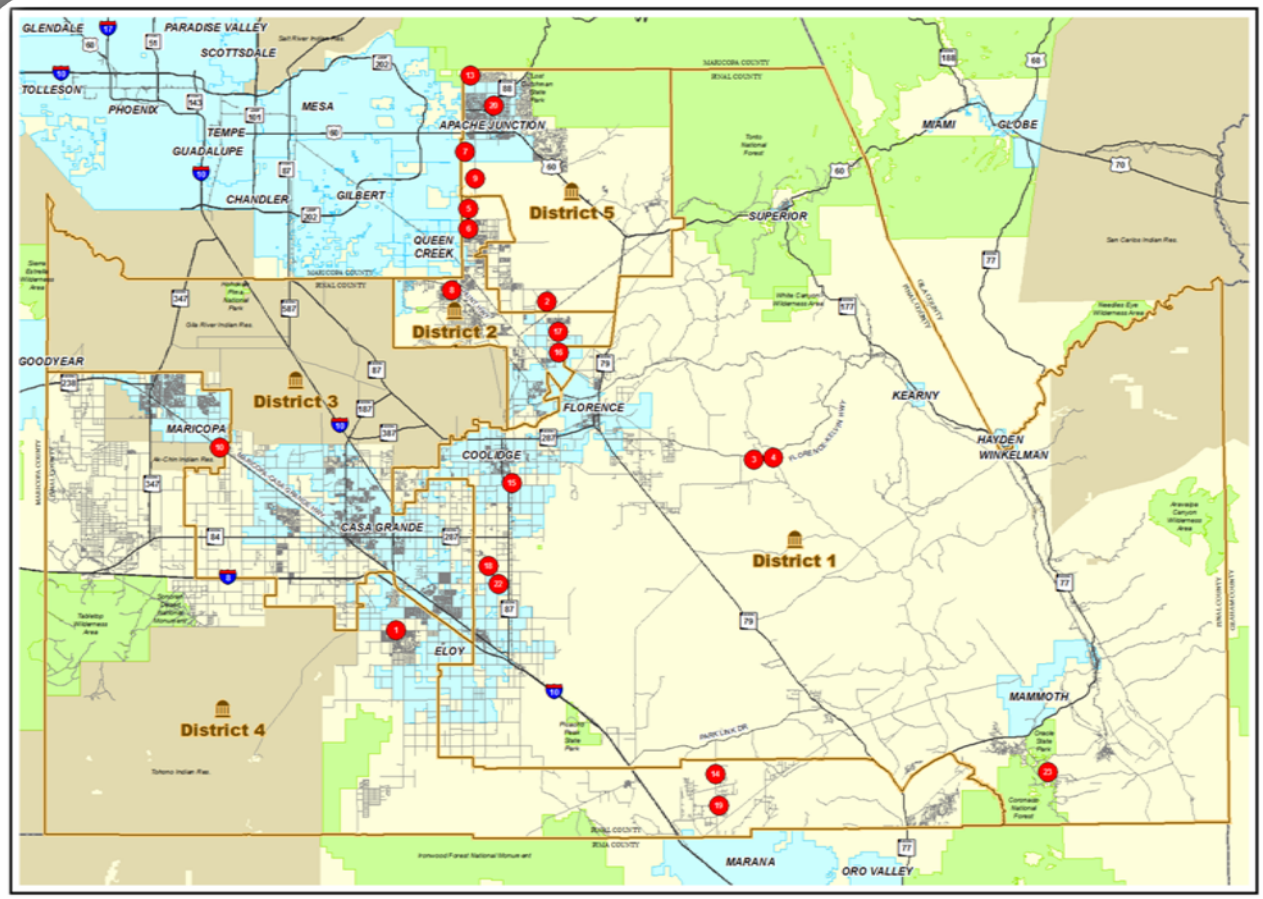

MAP KEY

Index of projects

1 - Battaglia Rd (AZ City Post Office)
2 - Felix Rd Phase I (Judy's Rd to Roberts Rd)
3 - Florence-Kelvin Hwy (end of pavement to Cochran Rd)
4 - Florence-Kelvin Hwy (end of pavement to Cochran Rd)
5 - Germann Rd (Meridian Rd to Ironwood Dr)
6 - Germann Rd (Meridian Rd to Ironwood Dr)
7 - Guadalupe Rd (Meridian Rd to Delaware Dr)
8 - Hunt Hwy Phase 2 (1,400 ft east of Thompson Rd to Gary Rd)
9 - Ironwood Dr / Gantzel Rd (Bella Vista Rd to Baseline Ave)
10 - Maricopa-Casa Grande Hwy (Santa Cruz Wash crossing)
11 - *Safety Program (Engineering Area 1)
12 - *Safety Program (Engineering Area 2)
13 - Canyon St (Ironwood Dr to Delaware Dr)
14 - Cattle Tank Rd (Davis Ranch Rd to Park Link Dr)
15 - Christensen Rd and Bartlett Rd (T05S-R08E-SEC34)
16 - Cooper Rd (Arizona Farms Rd to Judd Rd)
17 - Cooper Rd (Arizona Farms Rd to Judd Rd)
18 - Corsman Rd (Eleven Mile Corner Rd to SR87)
19 - Davis Ranch Rd (Cattle Tank Rd to Jacy Trl)
20 - Dust Abatement Program (Apache Junction PM10 NAA)
21 - *Dust Abatement Program (Engineering Area 3)
22 - La Palma Rd (Hanna Rd to Corsman Rd)
23 - Mt Lemmon Rd (Webb Rd to Campo Bonito Rd)
24 - *Pavement Preservation Program (Arizona City)
25 - *Pavement Preservation Program (Engineering Area 2)
26 - *Pavement Preservation Program (Engineering Area 1)
27 - *Pavement Preservation Program (Engineering Area 3)

*Not shown on this map - refer to detailed report.

Incorporated Cities
Indian Communities
Protected Areas & Parks

10 Miles

N

PINAL • COUNTY
wide open opportunity

PINAL COUNTY - ARIZONA

Five-Year Transportation Improvement & Maintenance Program

Budget Year 2013-2014

Budget Year 2014-2015

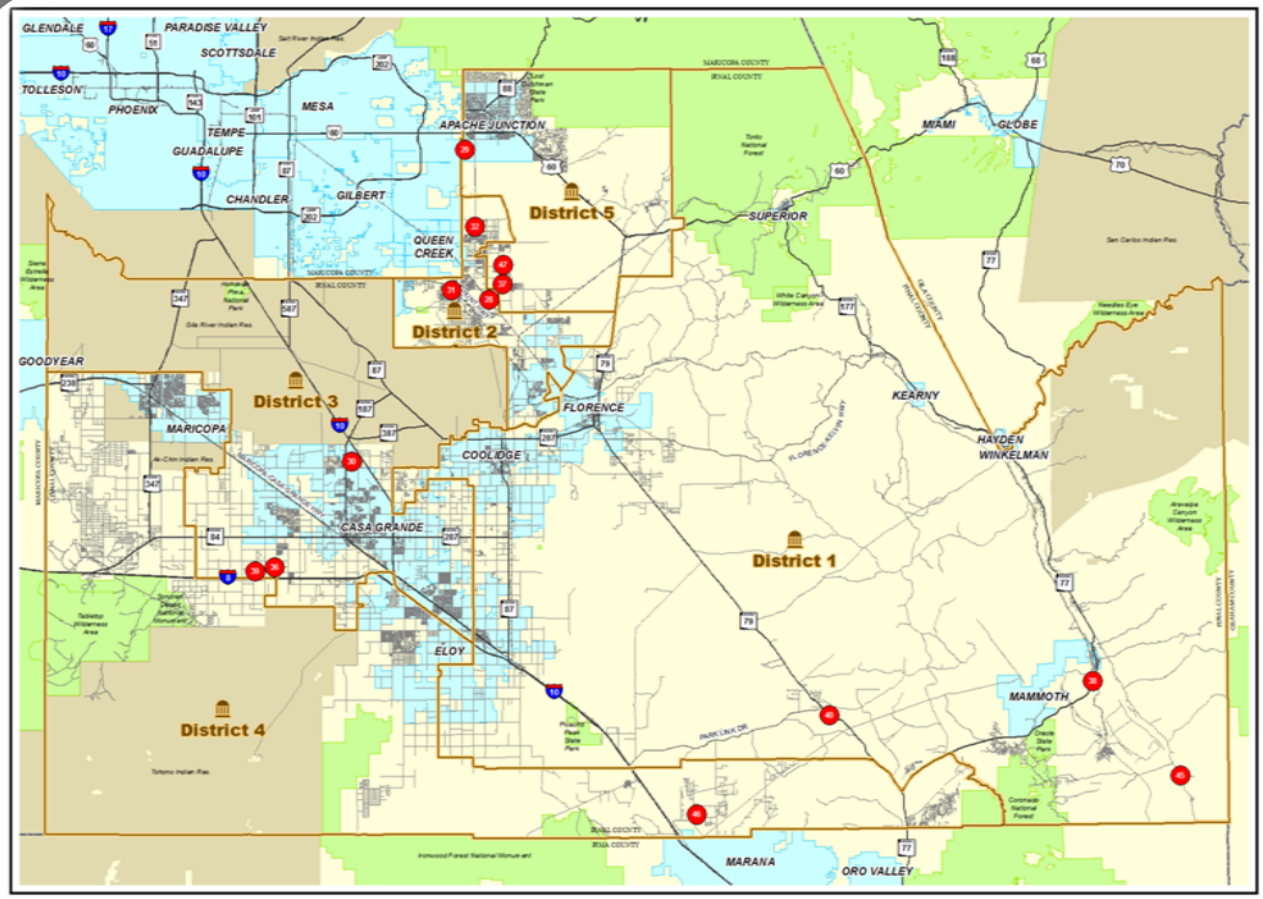

MAP KEY

Index of projects

28 - Gantzel Rd (Bella Vista Rd to Poston Butte HS)

29 - Guadalupe Rd (Meridian Rd to Delaware Dr)

30 - Hopi Dr (SR387 to Trekell Rd)

31 - Hunt Hwy Phase 2 (1,400 ft east of Thompson Rd to Gary Rd)

32 - Ironwood Dr / Gantzel Rd (Bella Vista Rd to Baseline Ave)

33 - *Safety Program (Engineering Area 1)

34 - *Safety Program (Engineering Area 2)

35 - *Apache Junction Area (T01N-R08E)

36 - Corrman Rd (Midway Rd to Mammoth Dr)

37 - Hash Knife Draw Rd (Schnepf Rd to Ghost Rider St)

38 - Hussey St (SR77 west 1,000 ft)

39 - Midway Rd (Corrman Rd south to Greene Wash)

40 - Panther Butte Rd (Blazed Ridge Rd to SR79)

41 - *Pavement Preservation Program (Engineering Area 2)

42 - *Pavement Preservation Program (Engineering Area 3)

43 - *Pavement Preservation Program (Engineering Area 1)

44 - *Pavement Preservation Program (Arizona City)

45 - Redington Rd (Veterans Memorial Blvd to Pima County line)

46 - Sianna Dr (Estancia Dr to Kit Fox Trl)

47 - Stagecoach Pass Ave (Schnepf Rd to Ghost Rider St)

*Not shown on this map - refer to detailed report.

Incorporated Cities

Indian Communities

Protected Areas & Parks

10 Miles

N

PINAL COUNTY - ARIZONA

Five-Year Transportation Improvement & Maintenance Program

Budget Year 2014-2015

PINAL COUNTY
wide open opportunity

GIS

Budget Year 2015-2016

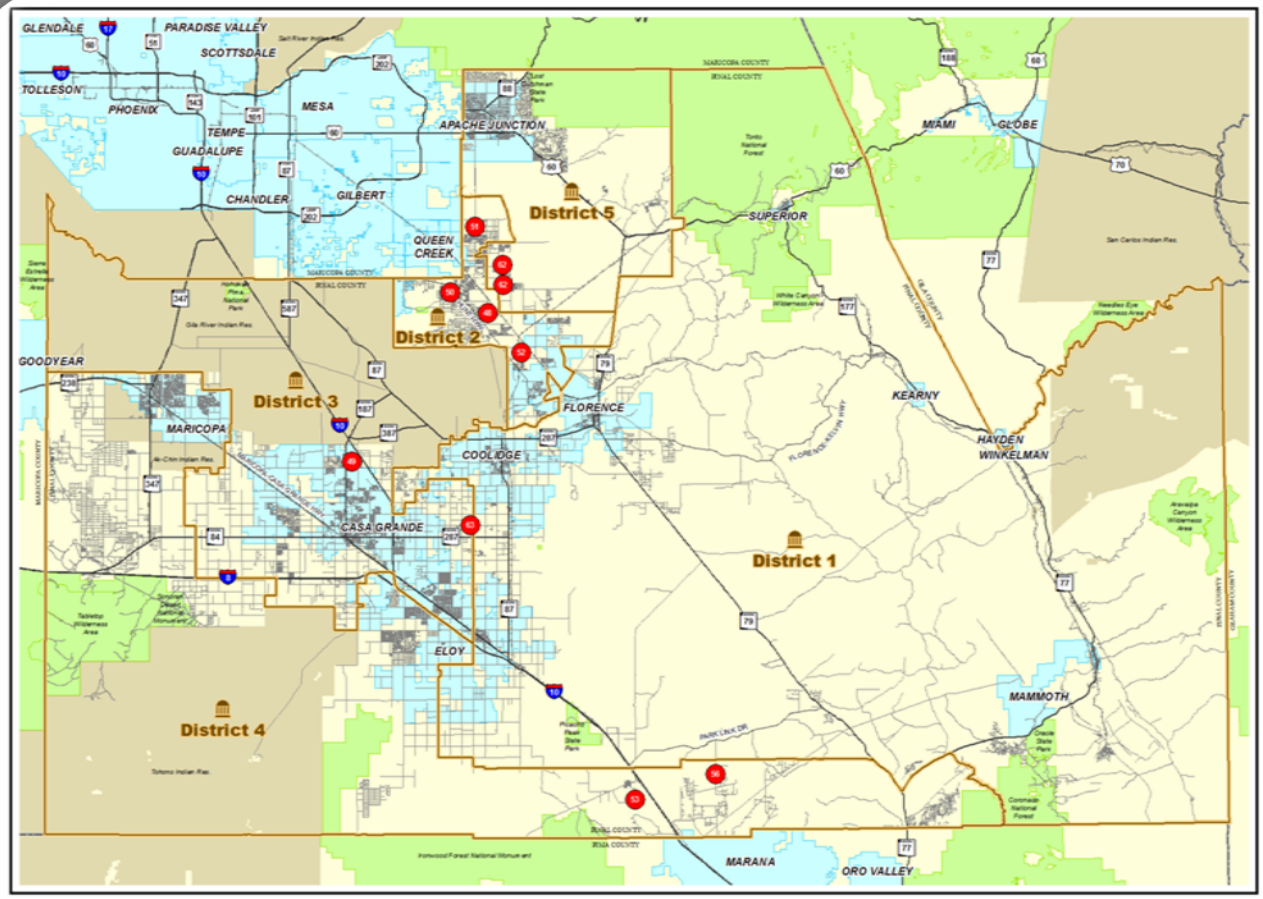

MAP KEY

Index of projects

48 - Gantzel Rd & Bella Vista Rd (intersection)

49 - Hopi Dr (SR387 to Trekell Rd)

50 - Hunt Hwy & Village Ln (intersection)

51 - Ironwood Dr / Gantzel Rd (Bella Vista Rd to Baseline Ave)

52 - Mitchell Trl (Heritage Rd to Arizona Farms Rd)

53 - Red Rock Access Rd (Agaime Ln to Sasco Rd)

54 - *Safety Program (Engineering Area 2)

55 - *Safety Program (Engineering Area 1)

56 - Cattle Tank Rd (Davis Ranch Rd to Park Link Dr)

57 - *Dust Abatement Program (Supervisory District 5)

58 - *Pavement Preservation Program (Engineering Area 3)

59 - *Pavement Preservation Program (Arizona City)

60 - *Pavement Preservation Program (Engineering Area 1)

61 - *Pavement Preservation Program (Engineering Area 2)

62 - Stagecoach Pass Ave & Hash Knife Draw Rd (SchnepfRd to GhostRiderSt)

63 - Storey Rd (Tweedy Rd to Eleven Mile Corner Rd)

*Not shown on this map - refer to detailed report.

Incorporated Cities

Indian Communities

Protected Areas & Parks

10 Miles

N

PINAL • COUNTY
wide open opportunity

PINAL COUNTY - ARIZONA

Five-Year Transportation Improvement & Maintenance Program

Budget Year 2015-2016

Budget Year 2016-2017

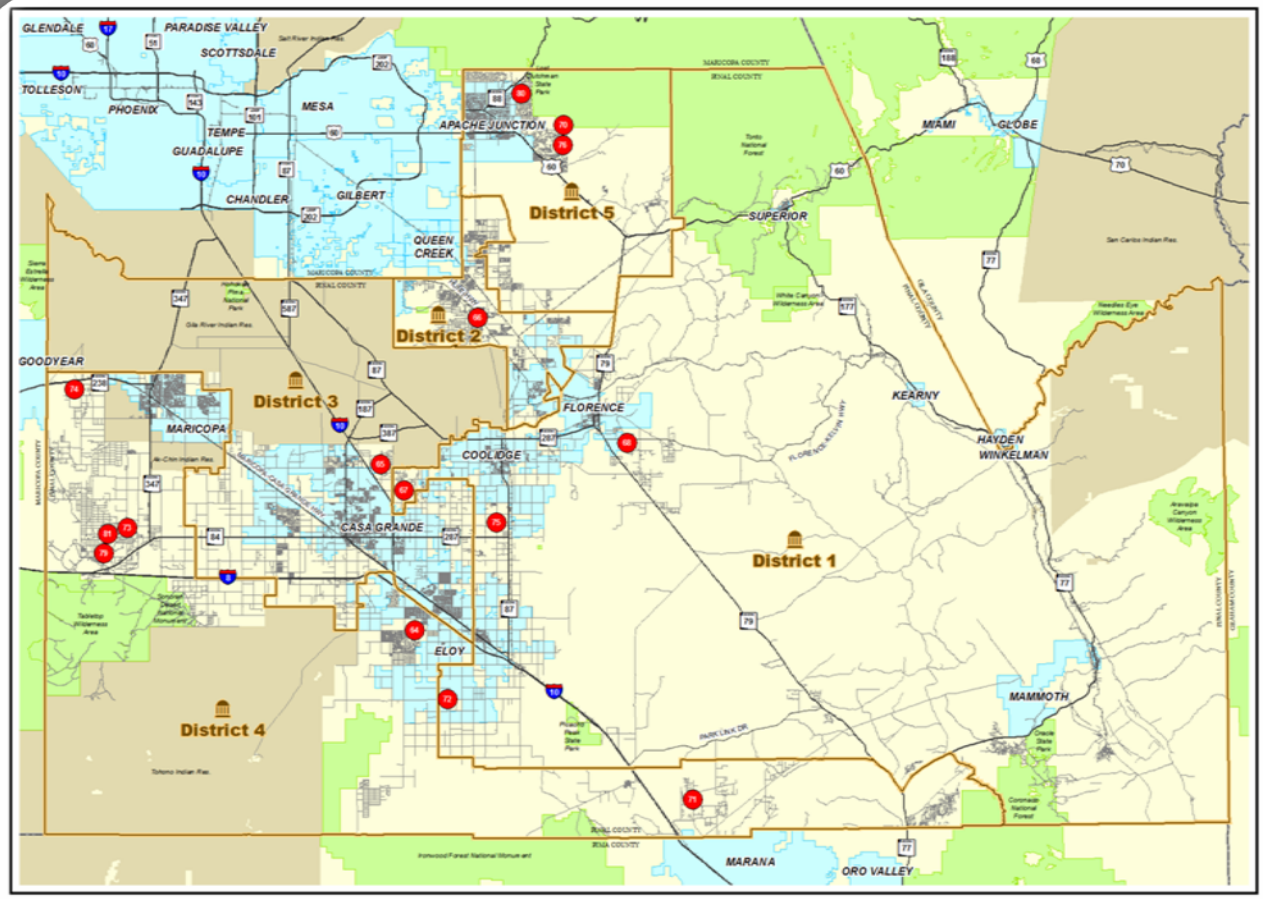

MAP KEY

Index of projects

64 - Battaglia Dr (Overfield Rd intersection)

65 - Hennes Rd (Val Vista Rd to Waverly Dr)

66 - Hunt Hwy Phases 3 & 4 (Gary Rd to Magma Rd)

67 - McCartney Rd (I-10 to Evans Rd)

68 - Quail Run Rd (Dirt Rd to Florence-Kelvin Hwy)

69 - *Safety Program (Countywide)

70 - Bronco Ln (Valley View Dr south 0.1 mile)

71 - Estancia Dr (Davis Ranch Rd to Hedgehog Trl)

72 - Harmon Rd (Toltec Hwy to Tweedy Rd)

73 - Hualsatch Rd (Garnet Rd to Amarillo Valley Rd)

74 - La Barranca Dr (Sage St to Hidden Valley Rd)

75 - La Palma Rd (SR287 to 0.25 mi north of Kleck Rd)

76 - Maverick Trl (Mohican Rd west 0.1 mile)

77 - *Pavement Preservation Program (Countywide)

78 - *Pavement Preservation Program (Countywide)

79 - Ralston Rd & Fresno Rd (intersection)

80 - Sixshooter Rd (Jacob Waltz St north 0.1 mi)

81 - Wildwood Rd (Warren Rd to Amarillo Valley Rd)

*Not shown on this map - refer to detailed report.

Incorporated Cities

Indian Communities

Protected Areas & Parks

10 Miles

N

PINAL COUNTY - ARIZONA

Five-Year Transportation Improvement & Maintenance Program

Budget Year 2016-2017

PINAL • COUNTY

GIS

Budget Year 2017-2018

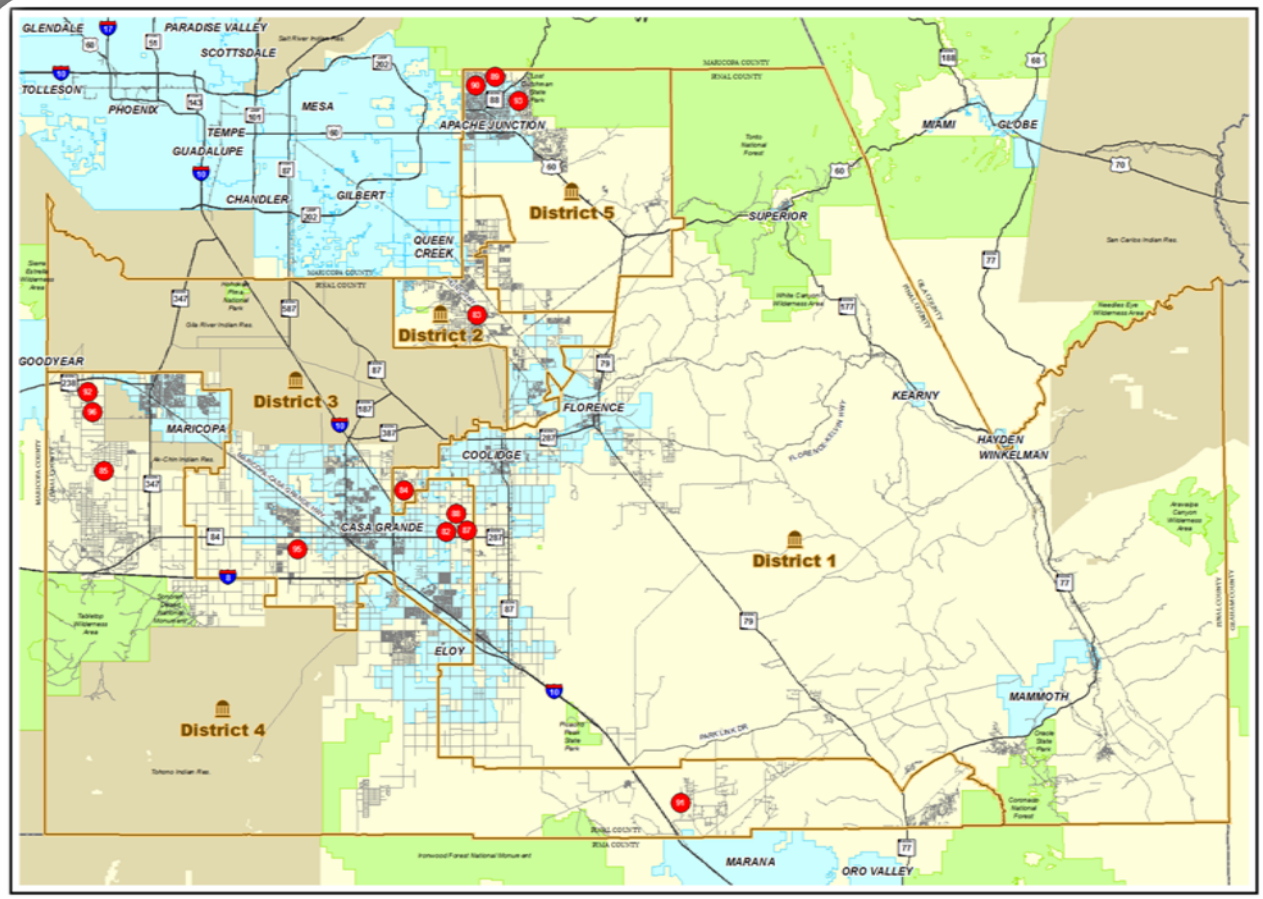

MAP KEY

Index of projects

82 - Curry Rd (SR287 to Storey Rd)

83 - Hunt Hwy Phases 3 & 4 (Gary Rd to Magma Rd)

84 - McCartney Rd (I-10 to Evans Rd)

85 - Ralston Rd (Teel Rd to Val Vista Rd)

86 - *Safety Program (Countywide)

87 - Storey Rd (Curry Rd to Eleven Mile Corner Rd)

88 - Tweedy Rd (SR287 to Storey Rd)

89 - Cactus Rd (Kaniksu St to Frontier St)

90 - Dust Abatement Program (Apache Junction PM10 NAA)

91 - Marylynne Ln (Missile Base Rd to 2.8 mi north)

92 - McDavid Rd (Hidden Valley Rd to Warren Rd)

93 - Muleshoe Rd (Roundup St north 660')

94 - *Pavement Preservation Program (Countywide)

95 - Peters Rd (Corrales Rd to Santa Cruz Wash)

96 - Warren Rd (Farrell Rd to McDavid Rd)

*Not shown on this map - refer to detailed report.

Incorporated Cities

Indian Communities

Protected Areas & Parks

10 Miles

N

PINAL • COUNTY
wide open opportunity

PINAL COUNTY - ARIZONA

Five-Year Transportation Improvement & Maintenance Program

Budget Year 2017-2018

Transportation Advisory Committee

The committee, community driven planning …

Committee Meetings

September 23, 2014

- Open Meeting Law Refresher
- Program Update

November 18, 2014

- Area Engineers Presentation of Transportation Project Requests & Project Amendments

February 24, 2015

- Recommendation of Draft Transportation Plan
- Election of Officers

Transportation Project Requests

Requests are accepted year-round

Requests must be completed on a Transportation Project Request Form

Form can be completed & transmitted on-line or in hard copy form by mail

Project Request Evaluation Process

Eligibility

- Average Daily Traffic
- Maintenance Status
- Right-of-Way
- Drainage
- Utility Conflicts

Ranking

- Type
  - Improvement
  - Maintenance
- Number Value in 9 Different Categories
  - 0-3
- Project Score
  - 27 Highest Value

Priority

- Area Engineers Ranking & Public Works Staff Recommendation
- Project Details
  - Pictures/Maps
- Public Comments

Public Works Transportation Priorities

Roadway Safety

- Maintain focus on roadway safety

Traffic Flow

- Reduce congestion on the arterial transportation network

Paved Mileage

- Increase paved mileage with a greater emphasis on regionally significant routes

Economic Development

- *Develop roadways that support economic development zones*

Metropolitan Planning Organizations

Pinal County Metropolitan Planning Organizations

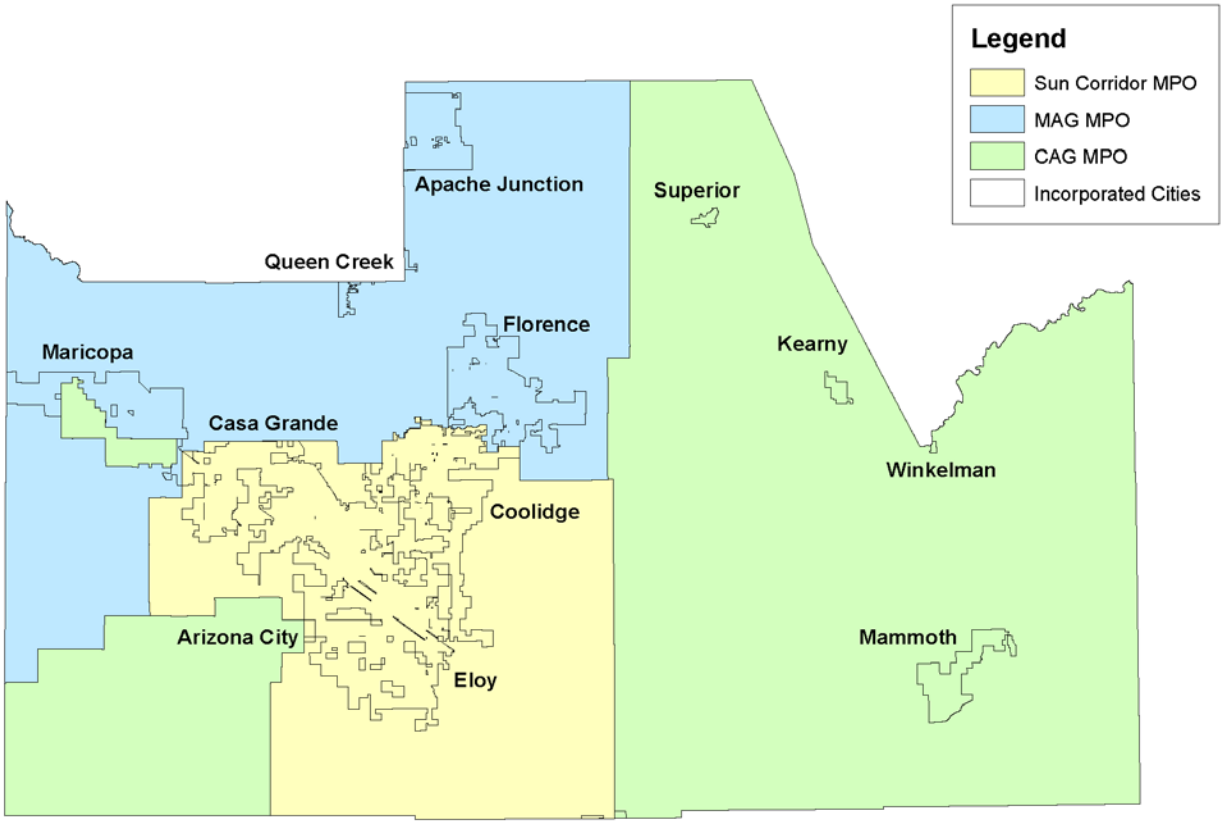

Air Quality Conformance

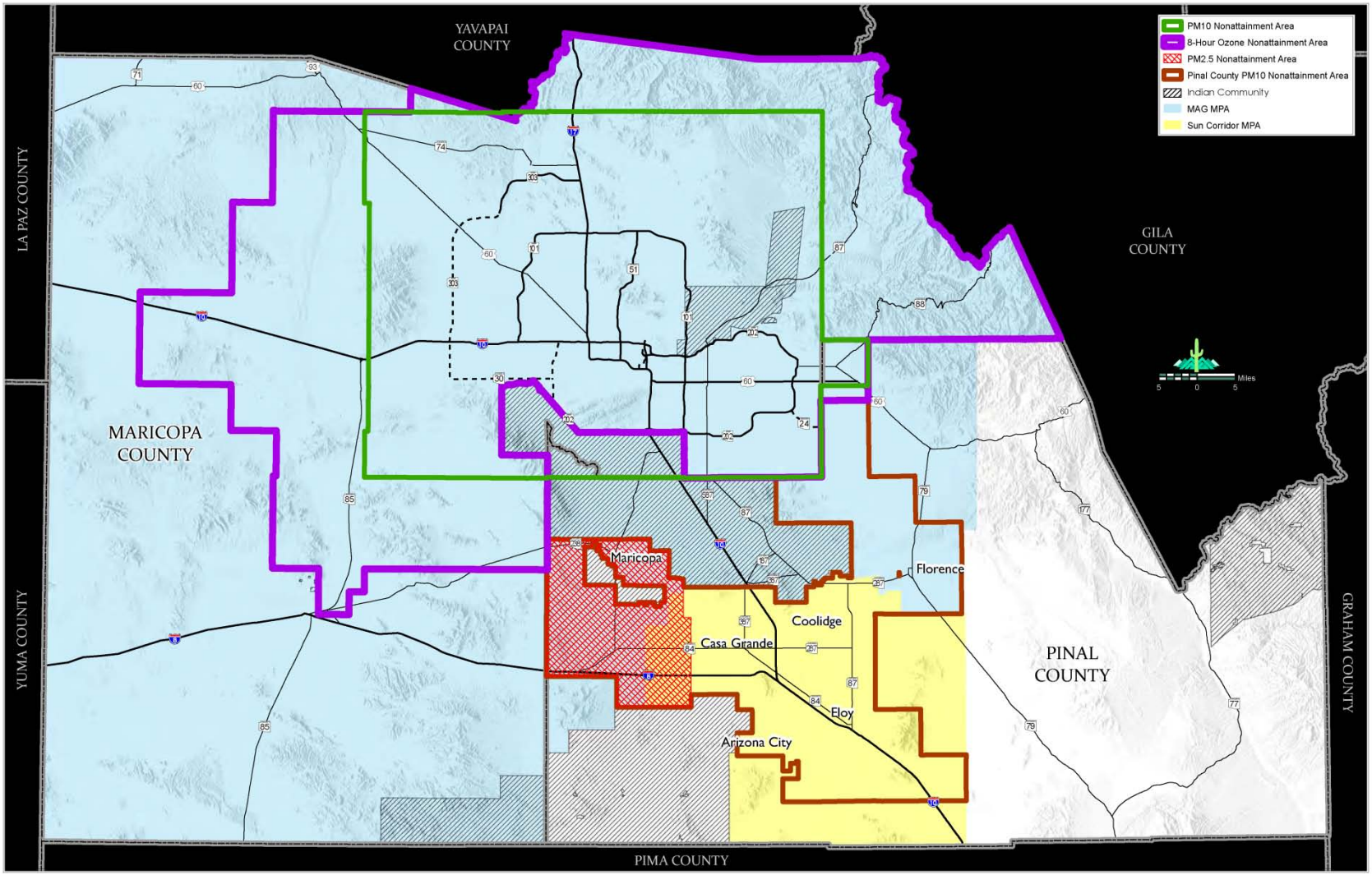

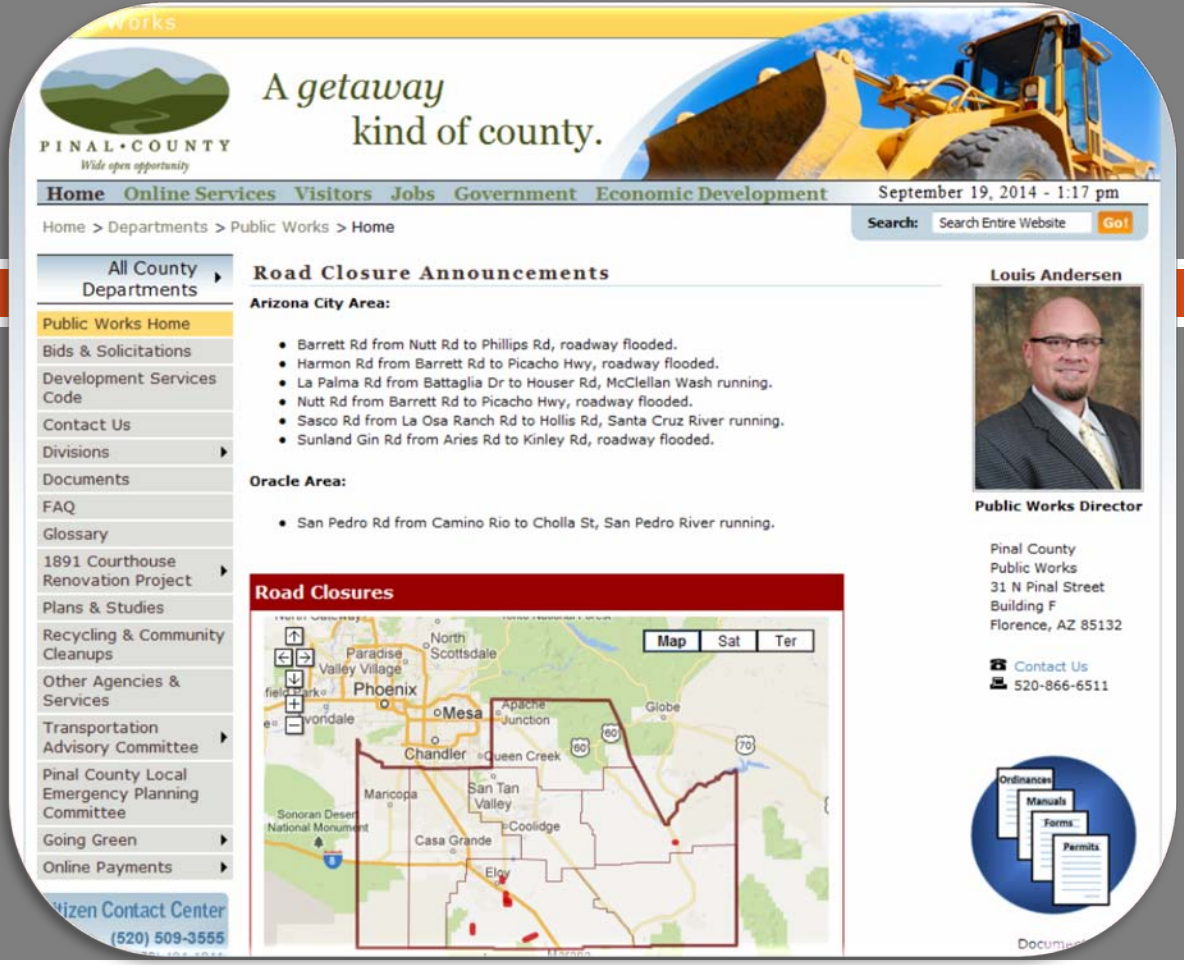

www.pinalcountyaz.gov

Public Works webpage, information central on transportation planning, programming & projects …

Closing Comment

Shopping & buying your gasoline locally ensure that quality transportation projects are planned & implemented countywide …