TRANSPORTATION PROJECT REQUESTS: OCTOBER 1, 2013 – SEPTEMBER 30, 2014

Transportation Advisory Committee Meeting

November 18, 2014

Transportation Priorities

Roadway Safety

- Maintain focus on roadway safety

Traffic Flow

- Reduce congestion on the arterial transportation network

Paved Mileage

- Increase paved mileage with a greater emphasis on regionally significant routes

Economic Development

- *Develop roadways that support economic development zones*

Transportation Funding

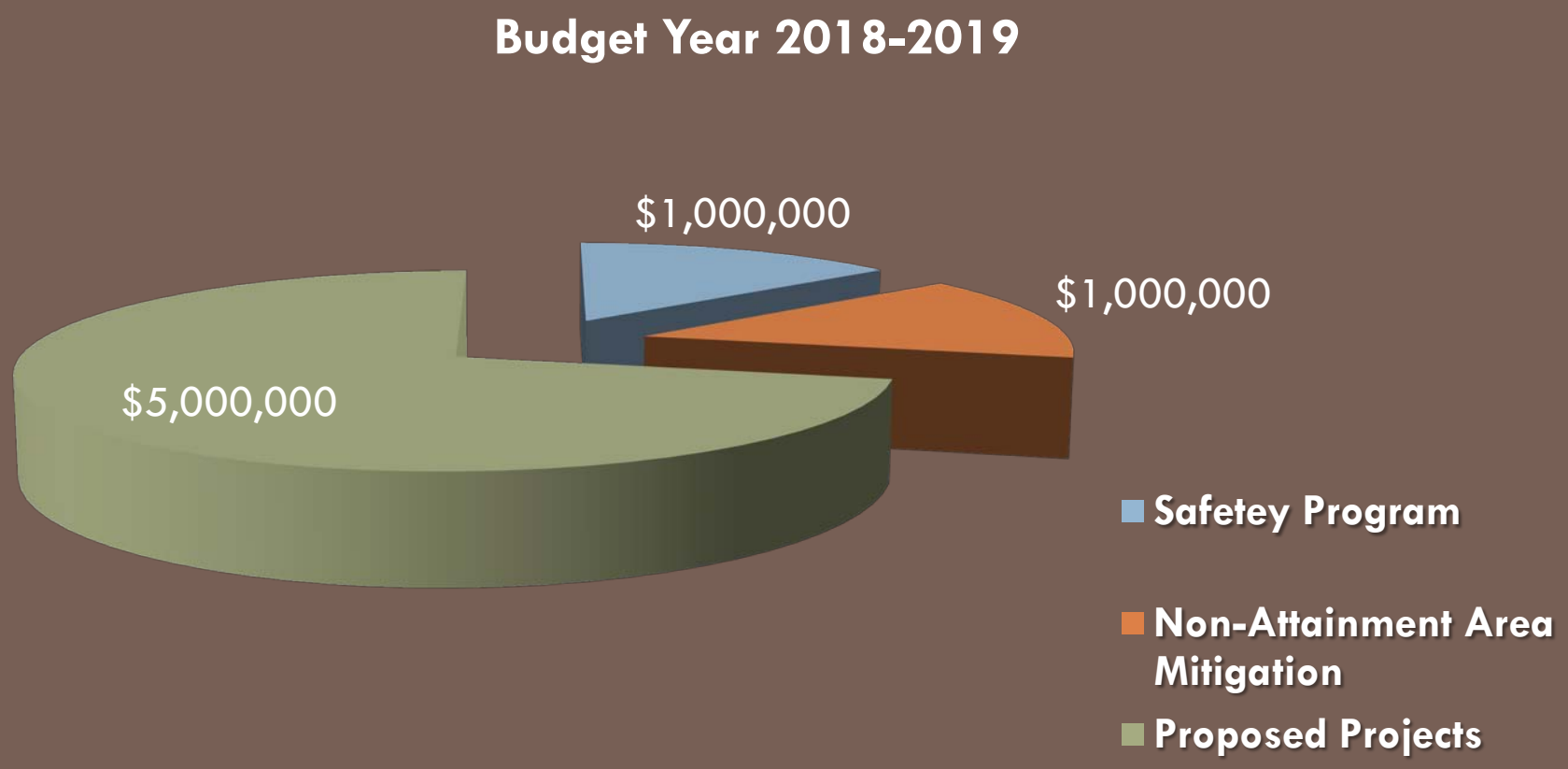

Transportation Project Requests

County Home | Online Services | Visitors | Jobs | Government | Economic Development

PINAL COUNTY
Wide open opportunity

Public Works | Contact Information | Documents & Information |

Menu

- Transportation Planning Home
- Long-Range Transportation (5-20 Years)
- Transit
- Transportation Improvement & Maintenance Program
- Related Studies & Plans

Make a County Roadway Request through the Transportation Improvement and Maintenance Program

The Transportation Improvement and Maintenance Program (TIMP) allows the public to have an opportunity to make a request to improve and maintain county roads. Your suggestions are welcomed and your request could be considered as a future transportation project. The TIMP is a Five-Year Pinal County Transportation Plan that identifies funding and establishes a schedule for planning, construction, and major maintenance projects.

Transportation Project Request

A request can easily be submitted online. Once a request is submitted it is forwarded to a Public Works area Engineer to determine eligibility for the Transportation Improvement and Maintenance Program (TIMP). The area engineer researches the average daily traffic, right-of-way, maintenance status, utility conflicts and drainage issues of the proposed project. If eligible, the proposed project is further evaluated by significant reduction in safety risk, reducing fugitive dust or aligning with the regional transportation plan. Eligible and evaluated projects are generally added to the fifth year of the transportation plan.

Transportation Advisory Committee

Once a transportation project request has been added to the proposed draft TIMP, it is handed over to the Transportation Advisory Committee (TAC) for prioritization. Public Works finalizes the proposed TIMP based on the prioritization and then submits the draft back to TAC for approval. TAC is a recommending body to the Pinal County Board of Supervisors on transportation planning, construction, and maintenance projects within the county's jurisdictional boundaries. The TAC annually reviews, updates, and recommends a fiscally constrained, Five-Year Transportation Plan.

Request Evaluation Process

Eligibility

- Average Daily Traffic
- Maintenance Status
- Right-of-Way
- Drainage
- Utility Conflicts

Ranking

- Type
  - Improvement
  - Maintenance
- Number Value in 9 Different Categories
  - 0-3
- Project Score
  - 27 Highest Value

Priority

- Area Engineers Ranking & Public Works Staff Recommendation
- Project Details
  - Pictures/Maps
- Public Comments

Transportation Project Requests

- 53 request records were submitted for evaluation by the Public Works Area Engineers and consideration by the Transportation Advisory Committee
  - Several requestors submitted multiple, proposed projects
  - Several requests were duplications
- 40 proposed projects
  - 28 improvement
  - 12 maintenance
- 20 recommended projects by Public Works staff
  - 12 improvement
  - 8 maintenance

Transportation Project Requests

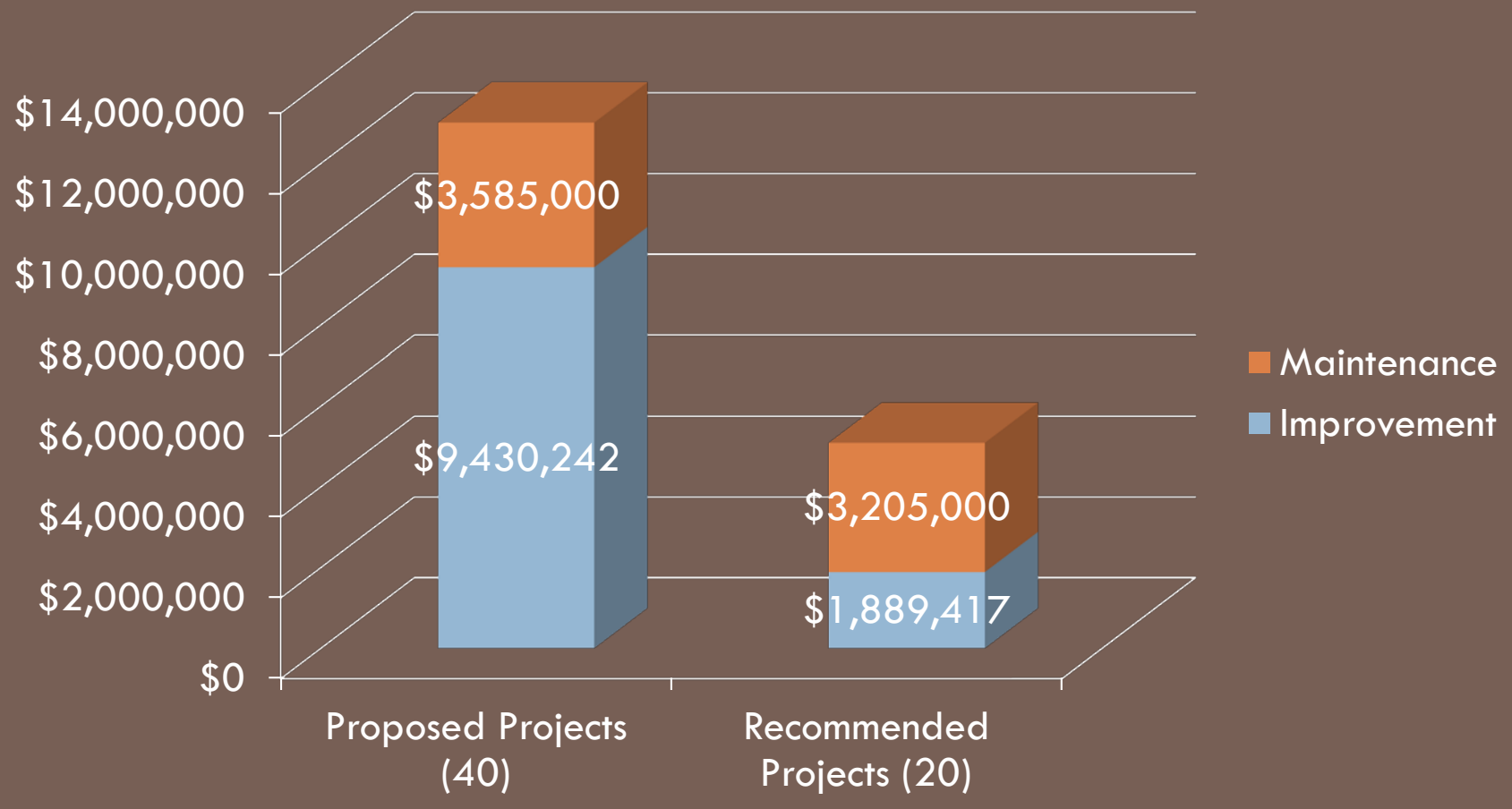

Transportation Project Requests

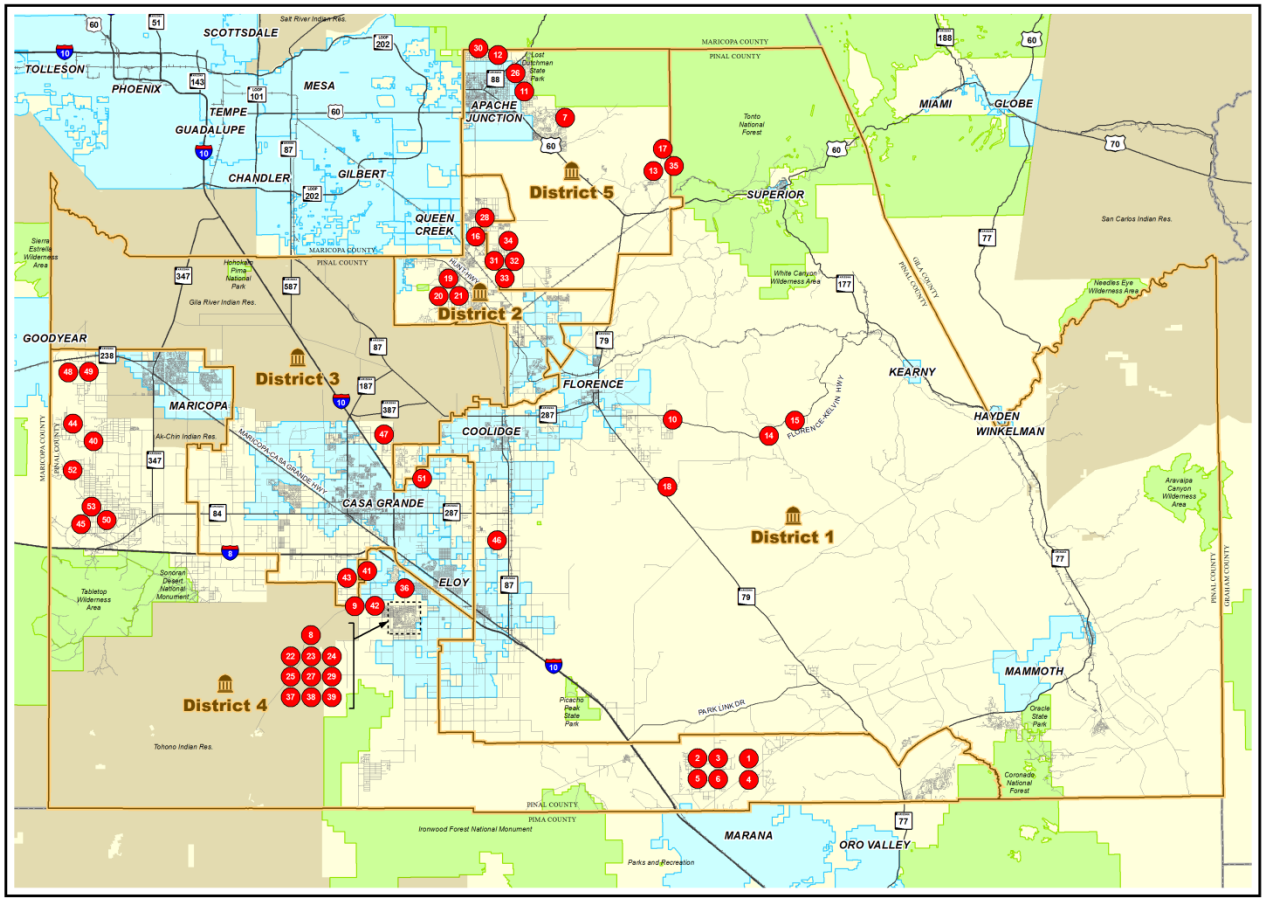

MAP KEY

Index of projects

1 - Amber Sunrise Drive (Estancia Dr to Owl Head Ranch Rd)
2 - Amber Sunrise Drive (Cattle Tank Rd to Saguaro Vista Dr)
3 - Amber Sunrise Drive (Estancia Dr to Saguaro Vista Dr)
4 - Amber Sunrise Drive (Estancia Dr to Owl Head Ranch Rd)
5 - Amber Sunrise Drive (Estancia Dr to Saguaro Vista Dr)
6 - Amber Sunrise Drive (Estancia Dr to Saguaro Vista Dr)
7 - Baseline Ave (Mohican Rd, East 980')
8 - Battaglia Dr (Sunland Gin Rd to Overfield Rd)
9 - Battaglia Rd (Chuichu Rd to Del Rio Rd)
10 - Biznaga St (Florence-Kelvin Hwy to Linda Ln)
11 - Cactus Wren St (Mountain View Rd to Val Vista Rd)
12 - Canyon St (Woverine Pass Rd, West to End of Road)
13 - Elephant Butte Rd (Silver King Rd to Hardt Tank Rd)
14 - Florence-Kelvin Hwy (Portion of T05S, R12E, Section 21)
15 - Florence-Kelvin Hwy (Donnelly Wash, East 2 Miles)
16 - Gantzel Rd & Chandler Heights Rd Intersection
17 - Hardt Tank Rd (Elephant Butte Rd, East to End of Road)
18 - Hohokam Rd (Paisano Dr to Quartzite Dr)
19 - Ivar Rd (Royce Rd, West 1350')
20 - Ivar Rd (Royce Rd, West 1350')
21 - Ivar Rd (Royce Rd, West 1350')
22 - Lamb Rd (Battaglia Dr to Milligan Rd)
23 - Lamb Rd (Battaglia Dr to Milligan Rd)
24 - Lamb Rd (Battaglia Dr to Milligan Rd)
25 - Lamb Rd (Battaglia Dr to Milligan Rd)
26 - Lost Dutchman Blvd (Goldfield Rd to Val Vista Rd)
27 - Milligan Rd (Sunland Gin Rd to Overfield Rd)
28 - Ocotillo Rd & Cambria Dr Intersection
29 - Overfield Rd (Battaglia Dr to Milligan Rd)
30 - Plaza Dr (Moon Vista St, North to End of Road)
31 - Rolling Ridge Rd (Schnepf Rd to Sierra Vista Dr)
32 - Rolling Ridge Rd (Schnepf Rd to Sierra Vista Dr)
33 - Rolling Ridge Rd (Schnepf Rd to Sierra Vista Dr)
34 - Sierra Vista Dr (Hash Knife Draw Rd to Stage Coach Pass Ave)
35 - Silver Tip Trail (Hardt Tank Rd to End of Road)
36 - Sunland Gin Rd & Houser Rd Intersection
37 - Sunland Gin Rd (Battaglia Rd to Milligan Rd)
38 - Sunland Gin Rd (Battaglia Rd to Milligan Rd)
39 - Sunland Gin Rd (Battaglia Rd to Milligan Rd)
40 - Val Vista Rd (Warren Rd to Hidden Valley Rd)
41 - Arica Rd (Isom Rd to Trekell Rd)
42 - Battaglia Rd (Chuichu Rd to Del Rio Rd)
43 - Chuichu Rd (Battaglia Rd to Interstate 8)
44 - Fulcar Rd (Hidden Valley Rd to Table Top Rd)
45 - Hidden Valley Rd (Sotol to Fresno Rd)
46 - La Palma Rd (Corman Rd to Selma Hwy)
47 - Logan Ln (Henness Rd, East 1 Mile)
48 - McDavid Rd (Sage St to Hidden Valley Rd)
49 - McDavid Rd (Sage St to Hidden Valley Rd)
50 - Ralston Rd (Wildcat Ln to Dune Shadow Rd)
51 - Randolph Rd (Overfield Rd to Toltec Buttes Rd)
52 - Sage St (Barnes Rd to Miller Rd)
53 - Sotol Rd (Warren Rd to Hidden Valley Rd)

Incorporated Cities
Indian Communities
Protected Areas & Parks

10 Miles

N

PINAL • COUNTY
wide open opportunity

PINAL COUNTY - ARIZONA

Transportation Improvement and Maintenance Program

2014 Project Requests

GIS PINAL COUNTY

Amber Sunrise Drive: Estancia Dr-Saguaro Vista Dr/Owl Head Ranch Rd

Amber Sunrise Drive: Estancia Dr-Owl Head Ranch Rd

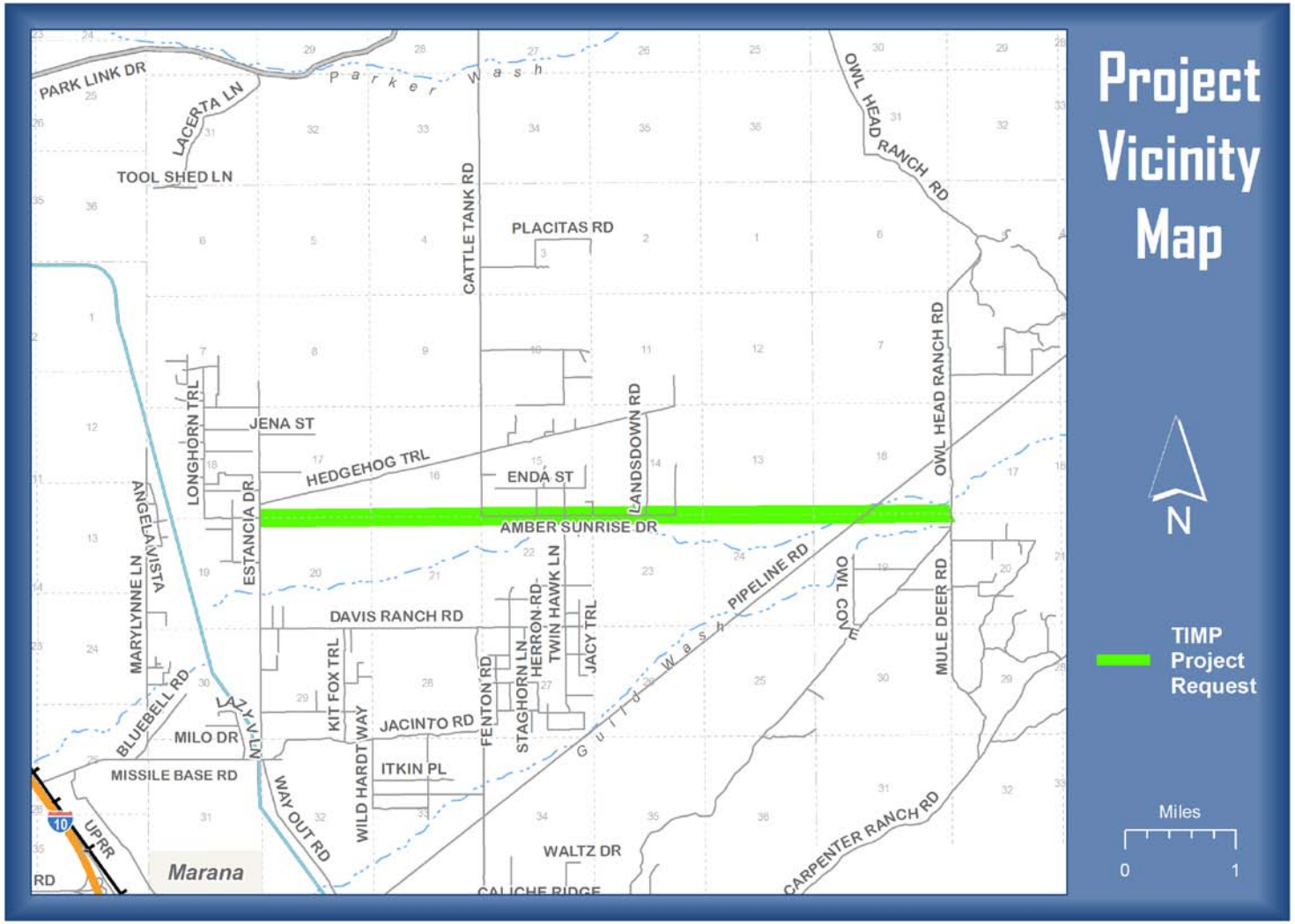

Amber Sunrise Drive: Cattle Tank Rd-Saguaro Vista Dr

Amber Sunrise Drive: Estancia Dr-Saguaro Vista Dr

Amber Sunrise Drive: At Cattle Tank Rd East

Amber Sunrise Drive: At Twin Hawk Rd East

Amber Sunrise Drive

Details	
Start	Estancia Dr
End	Owl Head Ranch Rd
Maintenance Area	Arizona City
District	4
Type:	Improvement
Activity	New Construction
Scope:	Dust Palliative, Land Acquisition & Wash Crossing
Length in Miles	6
Page No.	1, 4

Eligibility Criteria	
Average Daily Traffic (>100)	90
Right-of-Way	No
County Maintained	No
Utility Conflicts	Unknown
Drainage Issues	Yes

Amber Sunrise Drive

Ranking Criteria	0=Does Not Comply, 1=Partially Complies, 2=Substantially Complies, 3=Fully Complies
Project Completion/Connectivity	1
Environmental Compliance	2
Safety Improvement	2
Regional Transportation Plan Consistent/Regional –Local Access	0
Agency Partnership	0
Level of Service Upgrade	2
Multi-Modal	0
Economic Development Promoted	1
Road Grade Increased	1
Estimated Cost	$1,000,000
Project Ranking (Score)	**9**
Area Engineer Priority	**Not Recommended**
Public Works Staff Priority	***Not Recommended***

Amber Sunrise Drive

Details	
Start	Cattle Tank Rd
End	Saguaro Vista Dr
Maintenance Area	Arizona City
District	4
Type:	Improvement
Activity	New Construction
Scope:	
Length in Miles	1.4
Page No.	2

Eligibility Criteria	
Average Daily Traffic (>100)	90
Right-of-Way	No
County Maintained	No
Utility Conflicts	Unknown
Drainage Issues	Yes

Amber Sunrise Drive

Ranking Criteria	0=Does Not Comply, 1=Partially Complies, 2=Substantially Complies, 3=Fully Complies
Project Completion/Connectivity	1
Environmental Compliance	2
Safety Improvement	2
Regional Transportation Plan Consistent/Regional –Local Access	0
Agency Partnership	0
Level of Service Upgrade	2
Multi-Modal	0
Economic Development Promoted	1
Road Grade Increased	1
Estimated Cost	$150,000
Project Ranking (Score)	**9**
Area Engineer Priority	**Not Recommended**
Public Works Staff Priority	***Not Recommended***

Amber Sunrise Drive

Details	
Start	Estancia Dr
End	Saguaro Vista Dr
Maintenance Area	Arizona City
District	4
Type:	Improvement
Activity	New Construction
Scope:	
Length in Miles	3.4
Page No.	3, 5, 6

Eligibility Criteria	
Average Daily Traffic (>100)	90
Right-of-Way	No
County Maintained	No
Utility Conflicts	Unknown
Drainage Issues	Yes

Amber Sunrise Drive

Ranking Criteria	0=Does Not Comply, 1=Partially Complies, 2=Substantially Complies, 3=Fully Complies
Project Completion/Connectivity	1
Environmental Compliance	2
Safety Improvement	2
Regional Transportation Plan Consistent/Regional –Local Access	0
Agency Partnership	0
Level of Service Upgrade	2
Multi-Modal	0
Economic Development Promoted	1
Road Grade Increased	1
Estimated Cost	$550,000
Project Ranking (Score)	**9**
Area Engineer Priority	**Not Recommended**
Public Works Staff Priority	***Not Recommended***

Baseline Avenue: Mohican Rd-E 980'

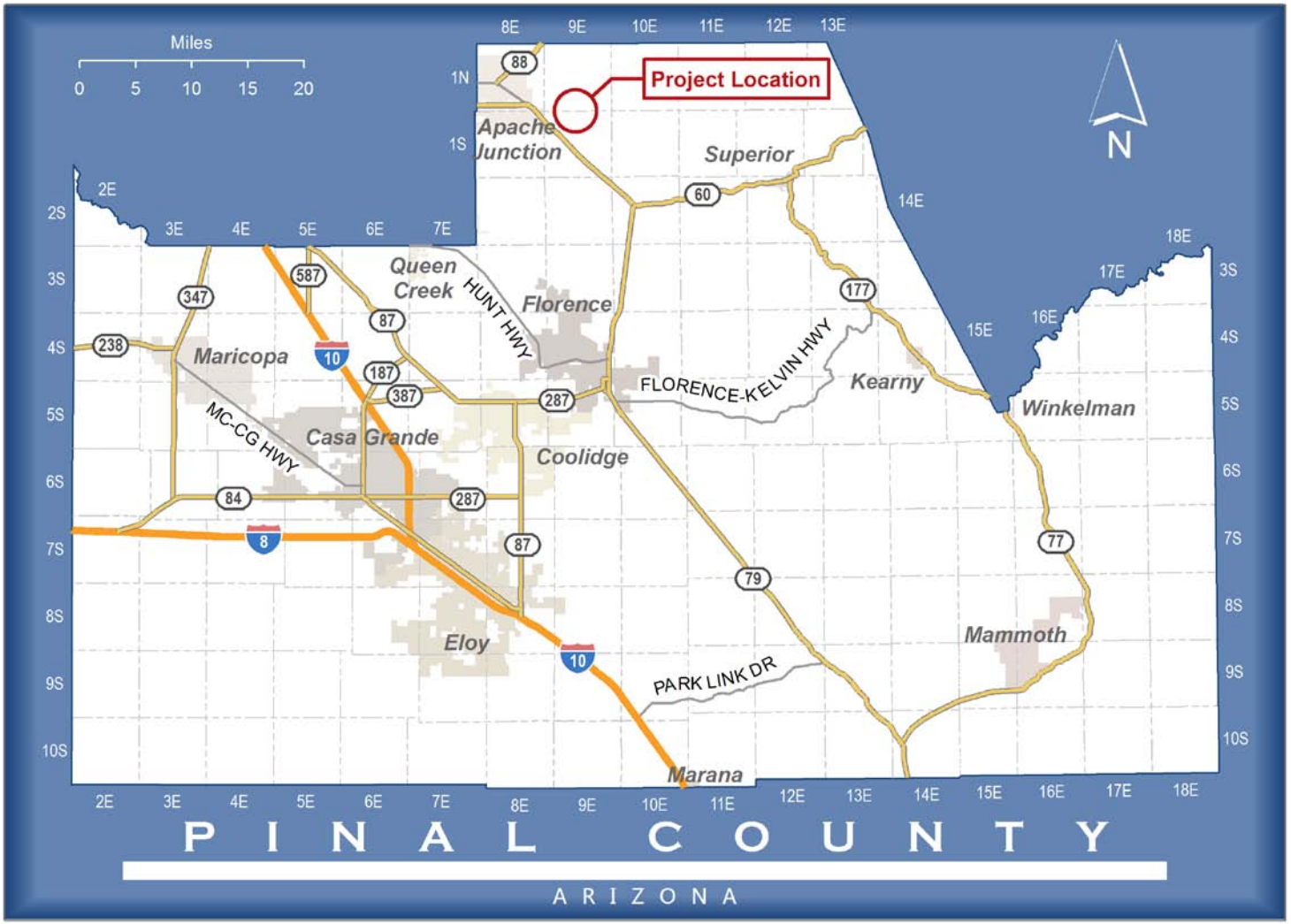

Baseline Avenue: Mohican Rd-E 980'

Baseline Avenue: At Blackhawk Rd

Baseline Avenue: At Mohican Rd

Baseline Avenue

Details	
Start	Mohican Road
End	East 980’
Maintenance Area	Apache Junction
District	5
Type:	Improvement
Activity	Construction
Scope:	
Length in Miles	.19
Page No.	7

Eligibility Criteria	
Average Daily Traffic (>100)	100
Right-of-Way	Varies
County Maintained	Yes
Utility Conflicts	Yes
Drainage Issues	Yes

Baseline Avenue

Ranking Criteria	0=Does Not Comply, 1=Partially Complies, 2=Substantially Complies, 3=Fully Complies
Project Completion/Connectivity	2
Environmental Compliance	0
Safety Improvement	2
Regional Transportation Plan Consistent/Regional –Local Access	0
Agency Partnership	0
Level of Service Upgrade	3
Multi-Modal	0
Economic Development Promoted	0
Road Grade Increased	3
Estimated Cost	$55,417
Project Ranking (Score)	**10**
Area Engineer Priority	**5**
Public Works Staff Priority	***10***

Battaglia Drive: Sunland Gin Rd-Overfield Rd

Battaglia Drive: Sunland Gin Rd-Overfield Rd

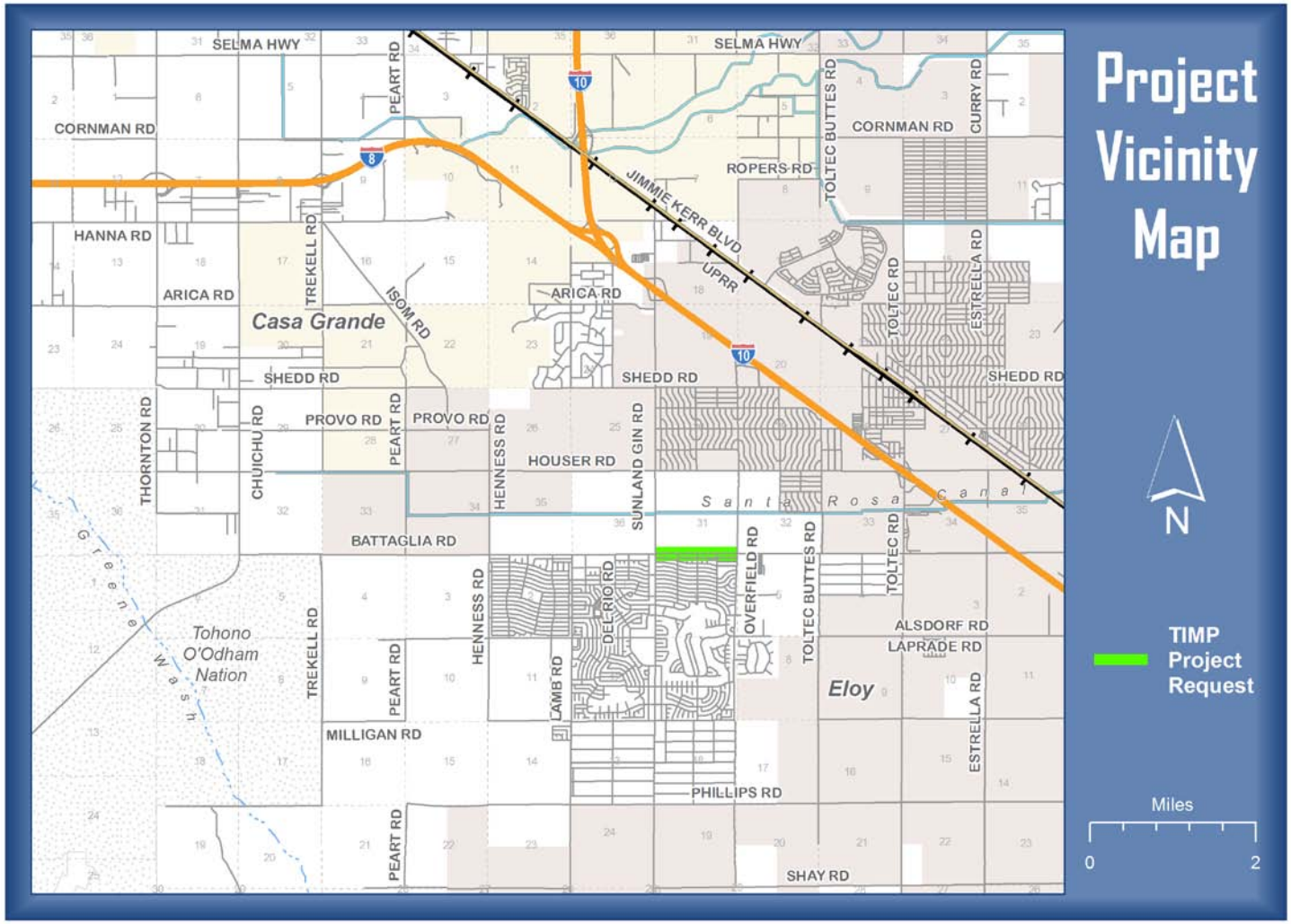

Battaglia Drive: At Tacna Road West

Battaglia Drive

Details	
Start	Sunland Gin Rd
End	Overfield Rd
Maintenance Area	Arizona City
District	4
Type:	Improvement
Activity	Pre-Construction
Scope:	Study
Length in Miles	.75
Page No.	8

Eligibility Criteria	
Average Daily Traffic (>100)	5,300
Right-of-Way	Yes
County Maintained	Yes
Utility Conflicts	Unknown
Drainage Issues	Yes

Battaglia Drive

Ranking Criteria	0=Does Not Comply, 1=Partially Complies, 2=Substantially Complies, 3=Fully Complies
Project Completion/Connectivity	1
Environmental Compliance	0
Safety Improvement	3
Regional Transportation Plan Consistent/Regional –Local Access	3
Agency Partnership	0
Level of Service Upgrade	2
Multi-Modal	2
Economic Development Promoted	0
Road Grade Increased	3
Estimated Cost	$20,000
Project Ranking (Score)	**14**
Area Engineer Priority	**2**
Public Works Staff Priority	**9**

Battaglia Dr: Chuichu Rd-Del Rio Rd

Battaglia Dr: Chuichu Rd-Del Rio Rd

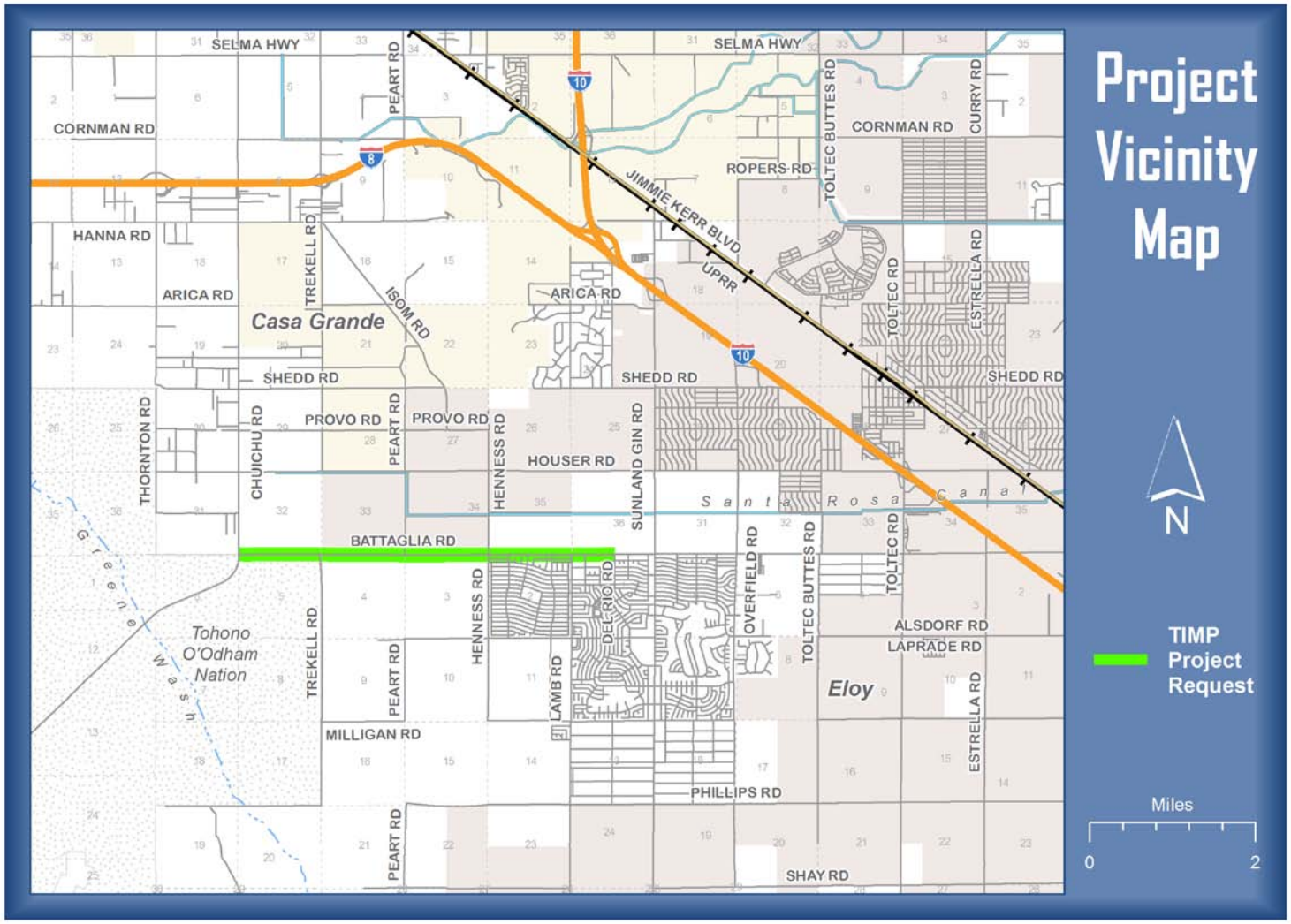

Battaglia Dr: Chuichu Rd-Del Rio Rd

Battaglia Dr: Chuichu Rd-Del Rio Rd

Battaglia Dr

Details	
Start	Chuichu Rd
End	Del Rio Rd
Maintenance Area	Arizona City
District	3 & 4
Type:	Improvement
Activity	Pre-Construction
Scope:	Study
Length in Miles	4.5
Page No.	9

Eligibility Criteria	
Average Daily Traffic (>100)	3,100
Right-of-Way	Yes
County Maintained	Yes
Utility Conflicts	Unknown
Drainage Issues	Yes

Battaglia Drive

Ranking Criteria	0=Does Not Comply, 1=Partially Complies, 2=Substantially Complies, 3=Fully Complies
Project Completion/Connectivity	1
Environmental Compliance	0
Safety Improvement	3
Regional Transportation Plan Consistent/Regional –Local Access	0
Agency Partnership	0
Level of Service Upgrade	2
Multi-Modal	2
Economic Development Promoted	0
Road Grade Increased	3
Estimated Cost	$10,000
Project Ranking (Score)	**11**
Area Engineer Priority	**3**
Public Works Staff Priority	***11***

Biznaga Road: Florence-Kelvin Hwy-Linda Ln

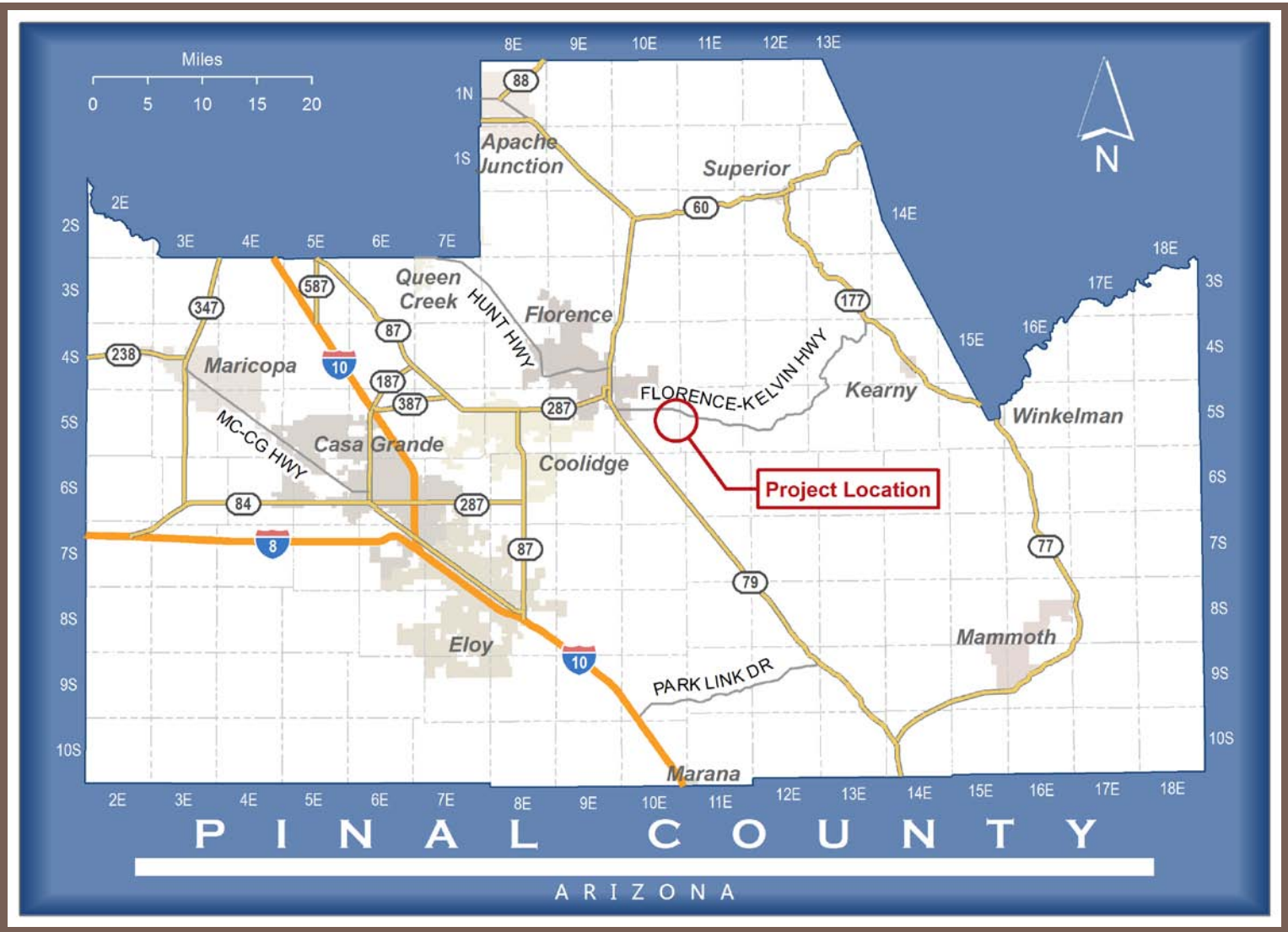

Biznaga Road: Florence-Kelvin Hwy-Linda Ln

Biznaga Road: At Florence-Kelvin Hwy

Biznaga Road: At Linda Ln

Biznaga Road: At Biznaga Wash

Biznaga Road

Details	
Start	Florence-Kelvin Hwy
End	Linda Ln
Maintenance Area	San Tan
District	1
Type:	Improvement
Activity	New Construction
Scope:	
Length in Miles	.4
Page No.	10

Eligibility Criteria	
Average Daily Traffic (>100)	1
Right-of-Way	Yes
County Maintained	No
Utility Conflicts	No
Drainage Issues	Yes

Biznaga Road

Ranking (Scoring) Criteria	0=Does Not Comply, 1=Partially Complies, 2=Substantially Complies, 3=Fully Complies
Project Completion/Connectivity	2
Environmental Compliance	0
Safety Improvement	2
Regional Transportation Plan Consistent/Regional –Local Access	0
Agency Partnership	0
Level of Service Upgrade	3
Multi-Modal	0
Economic Development Promoted	0
Road Grade Increased	1
Estimated Cost	$164,000
Project Ranking (Score)	**8**
Area Engineer Priority	**Not Recommended**
Public Works Staff Priority	***Not Recommended***

Cactus Wren Street: Mountain View Rd-Val Vista Rd

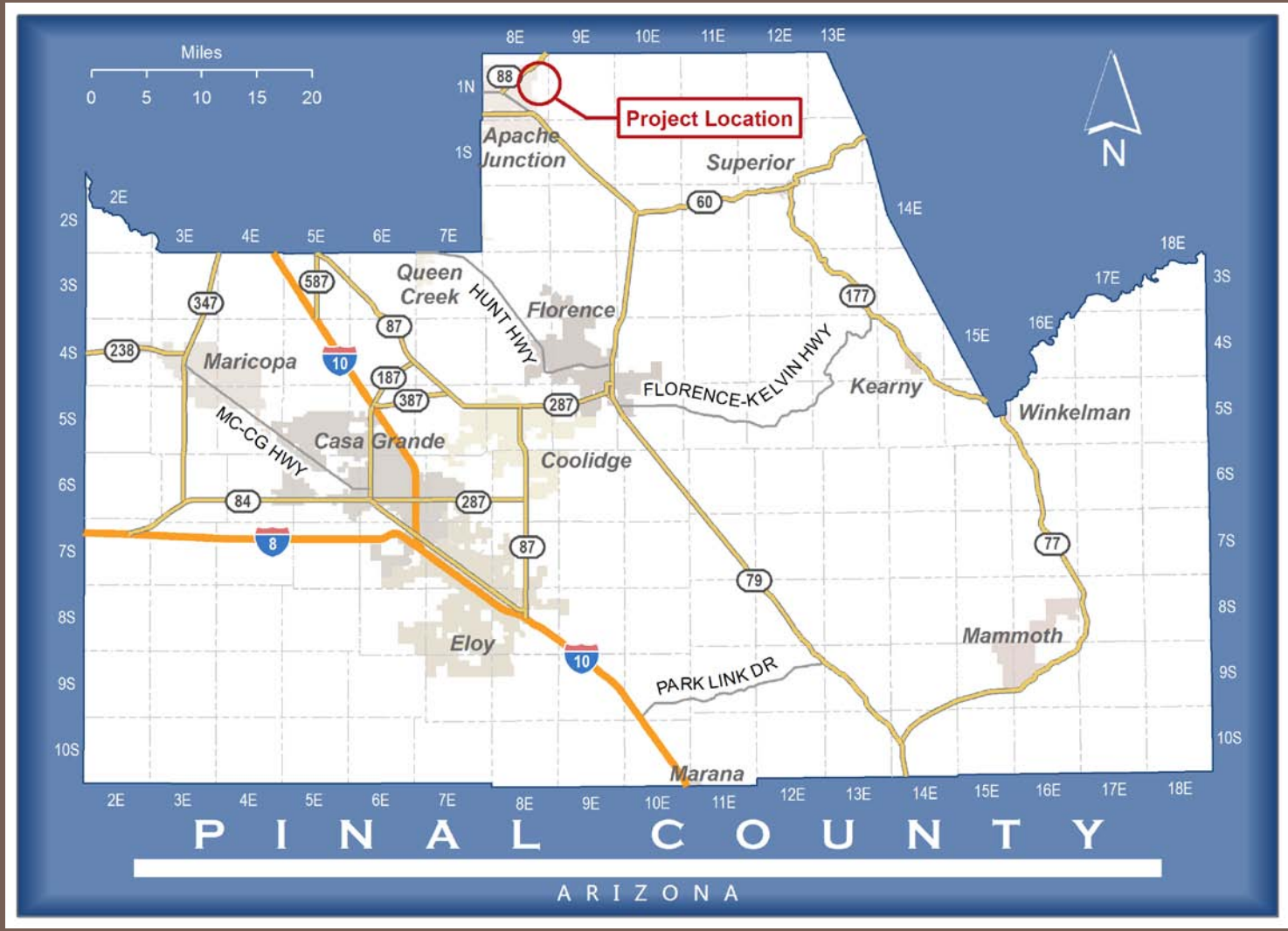

Cactus Wren Street: Mountain View Rd-Val Vista Rd

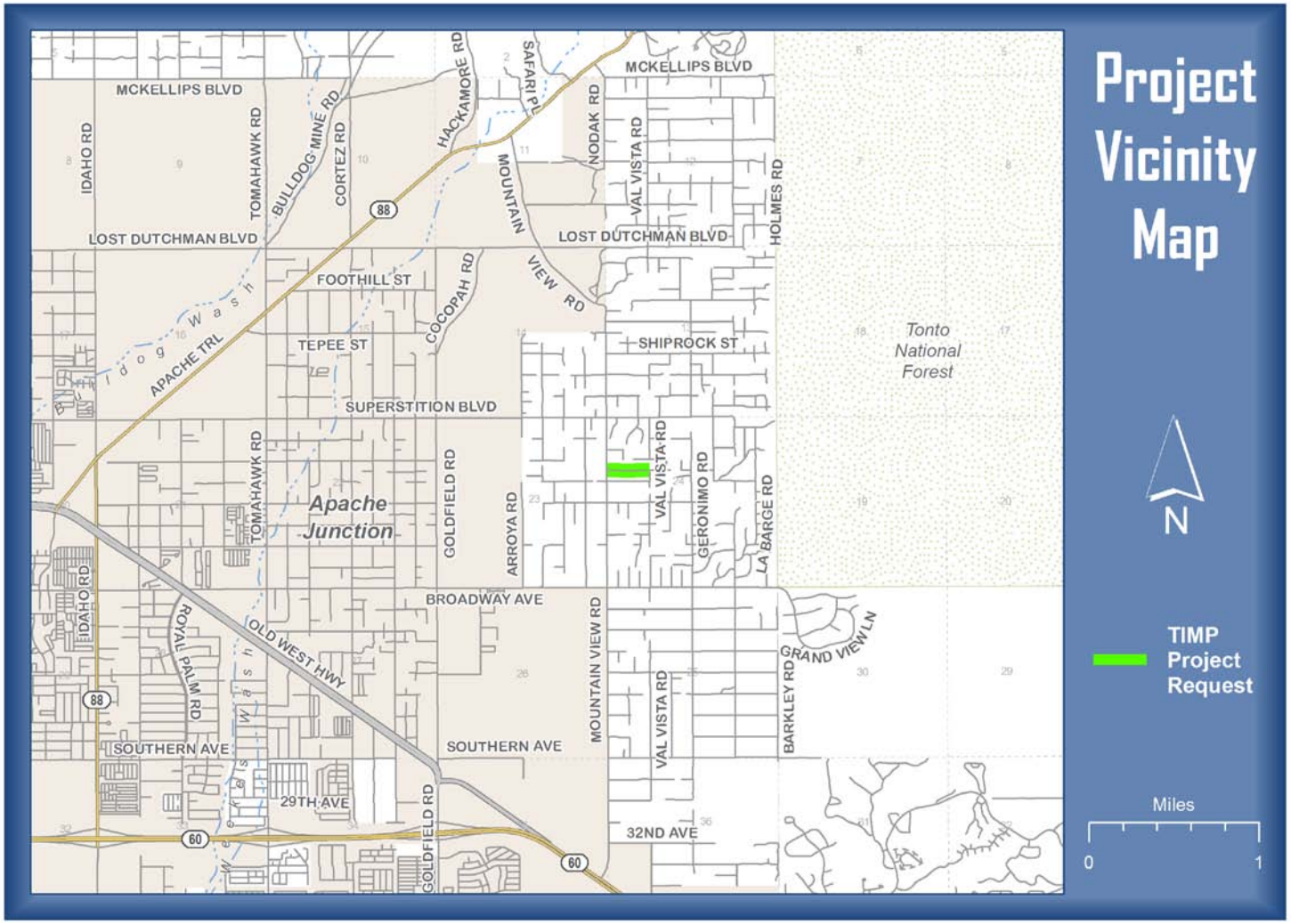

Cactus Wren Street: At End

Cactus Wren Street: At Mountain View Rd



Cactus Wren Street

Details	
Start	Mountain View Rd
End	Val Vista Rd
Maintenance Area	Apache Junction
District	5
Type:	Improvement
Activity	New Construction
Scope:	
Length in Miles	.22
Page No.	11

Eligibility Criteria	
Average Daily Traffic (>100)	140
Right-of-Way	Varies
County Maintained	No
Utility Conflicts	No
Drainage Issues	No

Cactus Wren Street

Ranking (Scoring) Criteria	0=Does Not Comply, 1=Partially Complies, 2=Substantially Complies, 3=Fully Complies
Project Completion/Connectivity	2
Environmental Compliance	0
Safety Improvement	2
Regional Transportation Plan Consistent/Regional –Local Access	0
Agency Partnership	0
Level of Service Upgrade	3
Multi-Modal	0
Economic Development Promoted	0
Road Grade Increased	3
Estimated Cost	$61,700
Project Ranking (Score)	**10**
Area Engineer Priority	**4**
Public Works Staff Priority	**10**

Canyon Street: Wolverine Pass Rd-End of Road

Canyon Street: Wolverine Pass Rd-End of Road

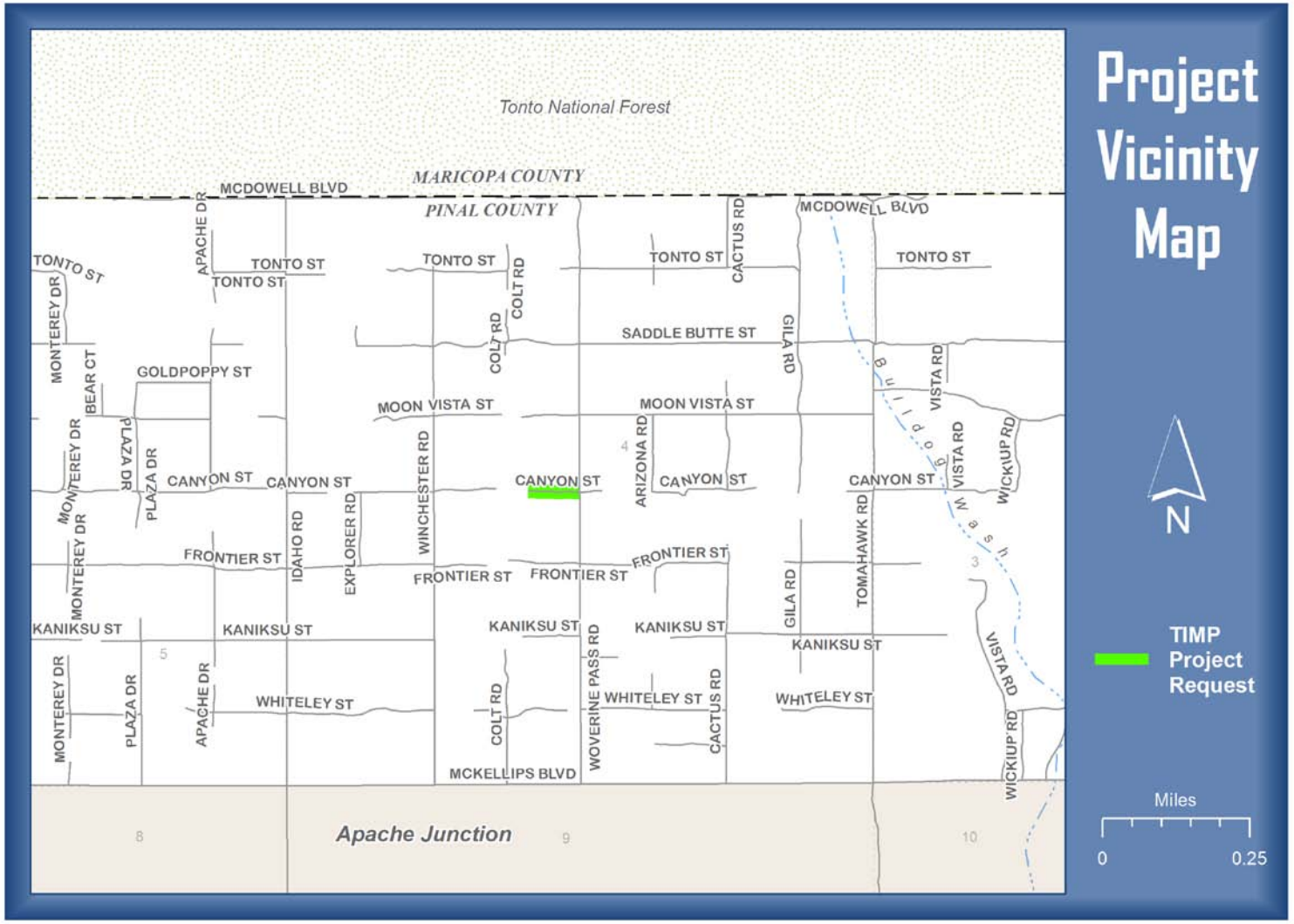

Canyon Street: At End of Road

Canyon Street: At Wolverine Pass Rd

Canyon Street

Details	
Start	Wolverine Pass Rd
End	End of Road
Maintenance Area	Apache Junction
District	5
Type:	Improvement
Activity	Construction
Scope:	
Length in Miles	.08
Page No.	12

Eligibility Criteria	
Average Daily Traffic (>100)	20
Right-of-Way	Yes
County Maintained	No
Utility Conflicts	No
Drainage Issues	Yes

Canyon Street

Ranking (Scoring) Criteria	0=Does Not Comply, 1=Partially Complies, 2=Substantially Complies, 3=Fully Complies
Project Completion/Connectivity	2
Environmental Compliance	0
Safety Improvement	1
Regional Transportation Plan Consistent/Regional –Local Access	0
Agency Partnership	0
Level of Service Upgrade	3
Multi-Modal	0
Economic Development Promoted	0
Road Grade Increased	1
Estimated Cost	$48,800
Project Ranking (Score)	**7**
Area Engineer Priority	**Not Recommended**
Public Works Staff Priority	***Not Recommended***

Elephant Butte Road: Silver King Rd-Hardt Tank Rd

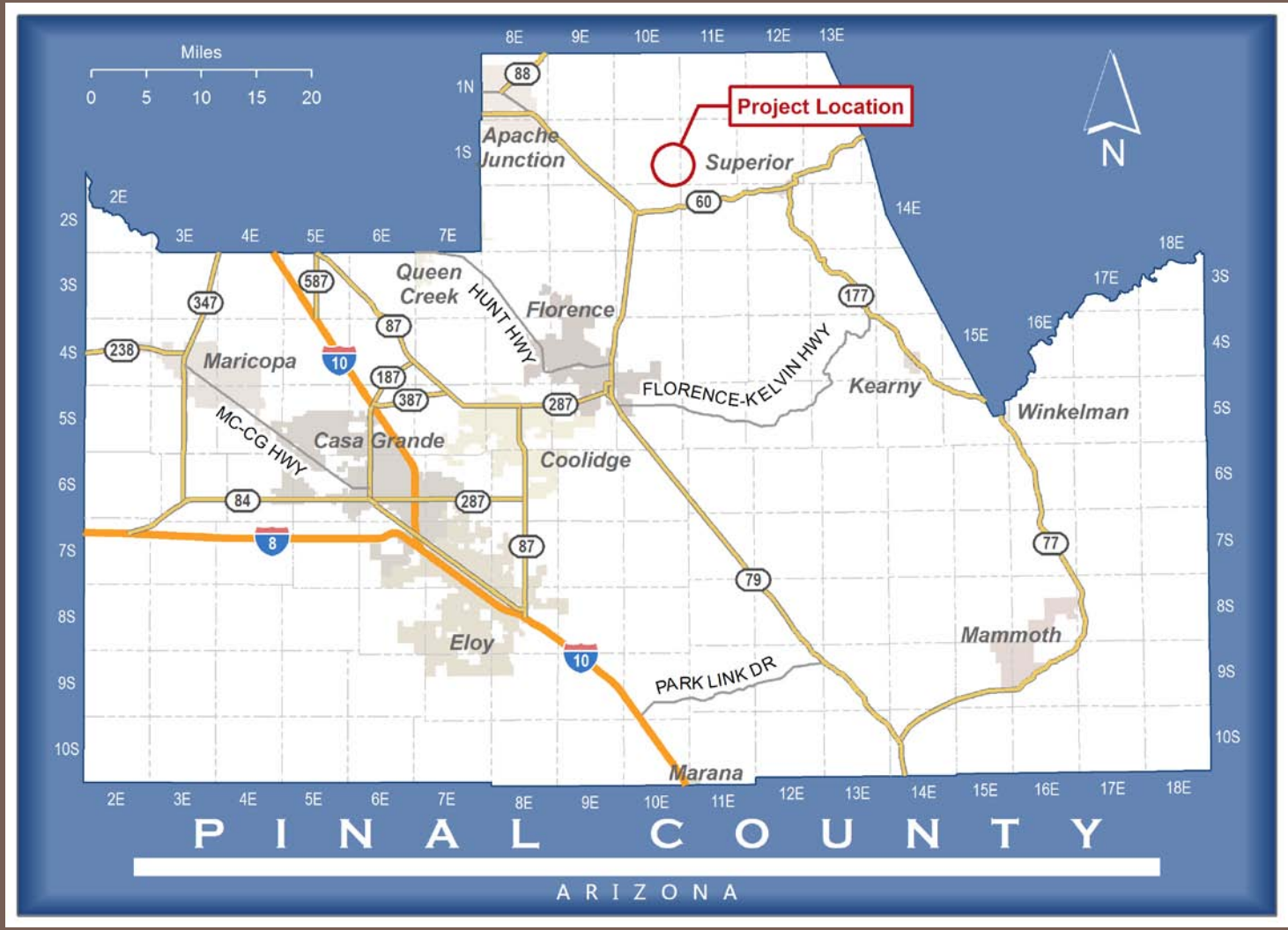

Elephant Butte Road: Silver King Rd-Hardt Tank Rd

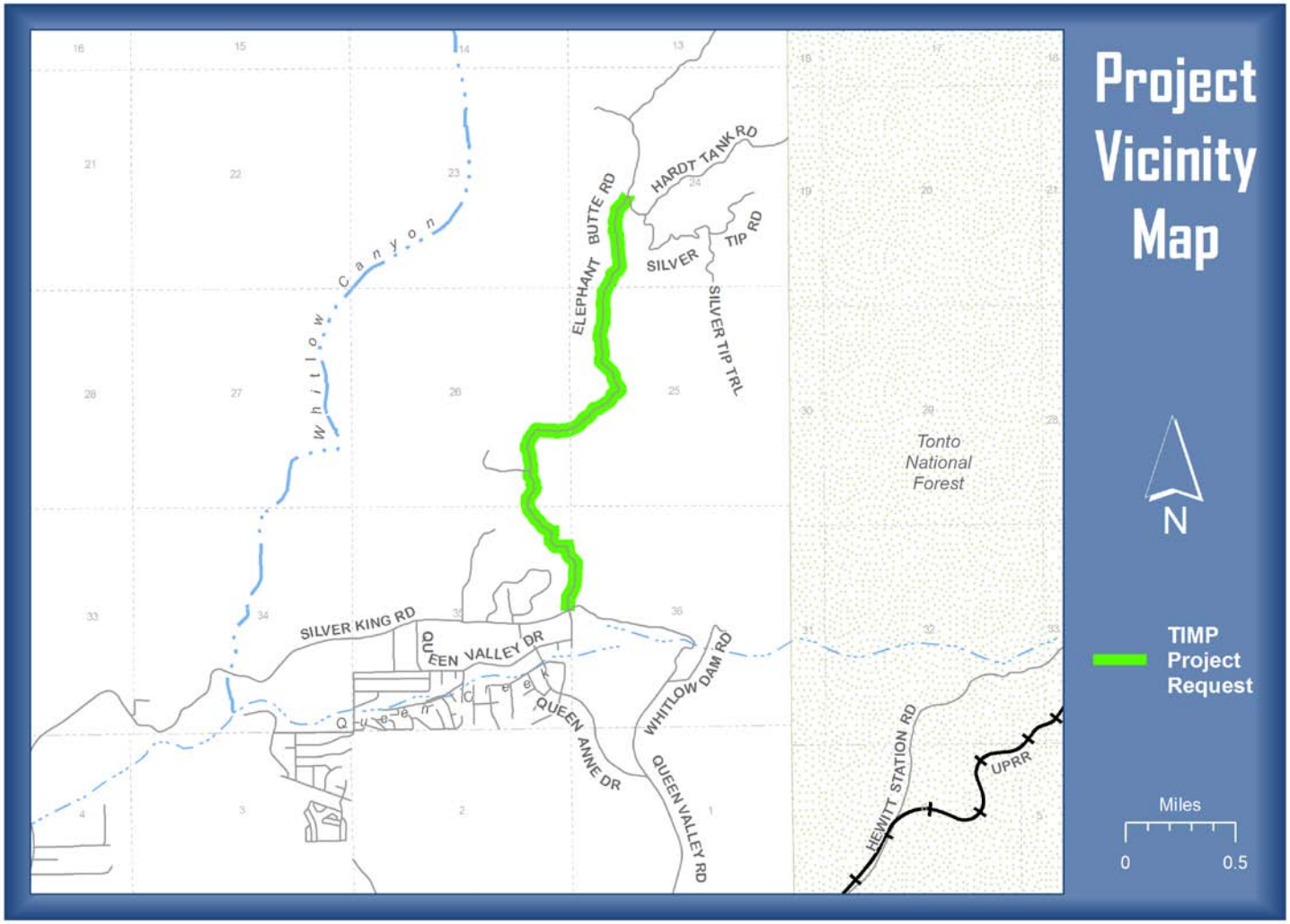

Elephant Butte Road: At Hardt Tank Rd

Elephant Butte Road: At Silver King Rd



Elephant Butte Road: 1 Mile North of Silver King Rd



Elephant Butte Road: 2 Miles North of Silver King Rd

Elephant Butte Road

Details	
Start	Silver King Rd
End	Hardt Tank Rd
Maintenance Area	Apache Junction
District	5
Type:	Improvement
Activity	Construction
Scope:	
Length in Miles	3.25
Page No.	13

Eligibility Criteria	
Average Daily Traffic (>100)	40
Right-of-Way	Varies
County Maintained	Varies
Utility Conflicts	Yes
Drainage Issues	Yes

Elephant Butte Road

Ranking (Scoring) Criteria	0=Does Not Comply, 1=Partially Complies, 2=Substantially Complies, 3=Fully Complies
Project Completion/Connectivity	1
Environmental Compliance	0
Safety Improvement	2
Regional Transportation Plan Consistent/Regional –Local Access	0
Agency Partnership	0
Level of Service Upgrade	3
Multi-Modal	0
Economic Development Promoted	0
Road Grade Increased	3
Estimated Cost	$2,370,000
Project Ranking (Score)	**9**
Area Engineer Priority	**Not Recommended**
Public Works Staff Priority	***Not Recommended***

Florence-Kelvin Highway: Portion of Section 21

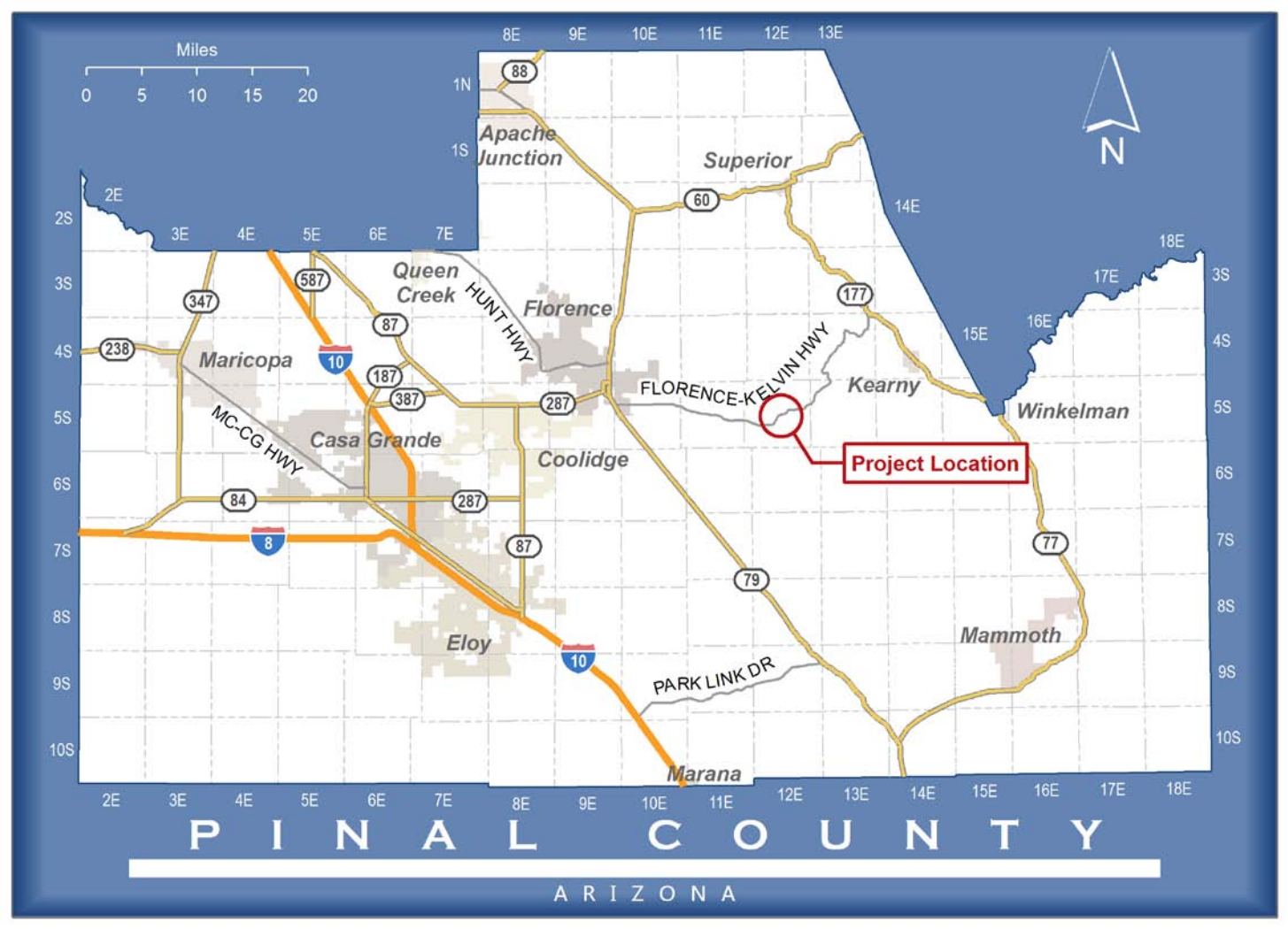

Florence-Kelvin Highway: Portion of Section 21

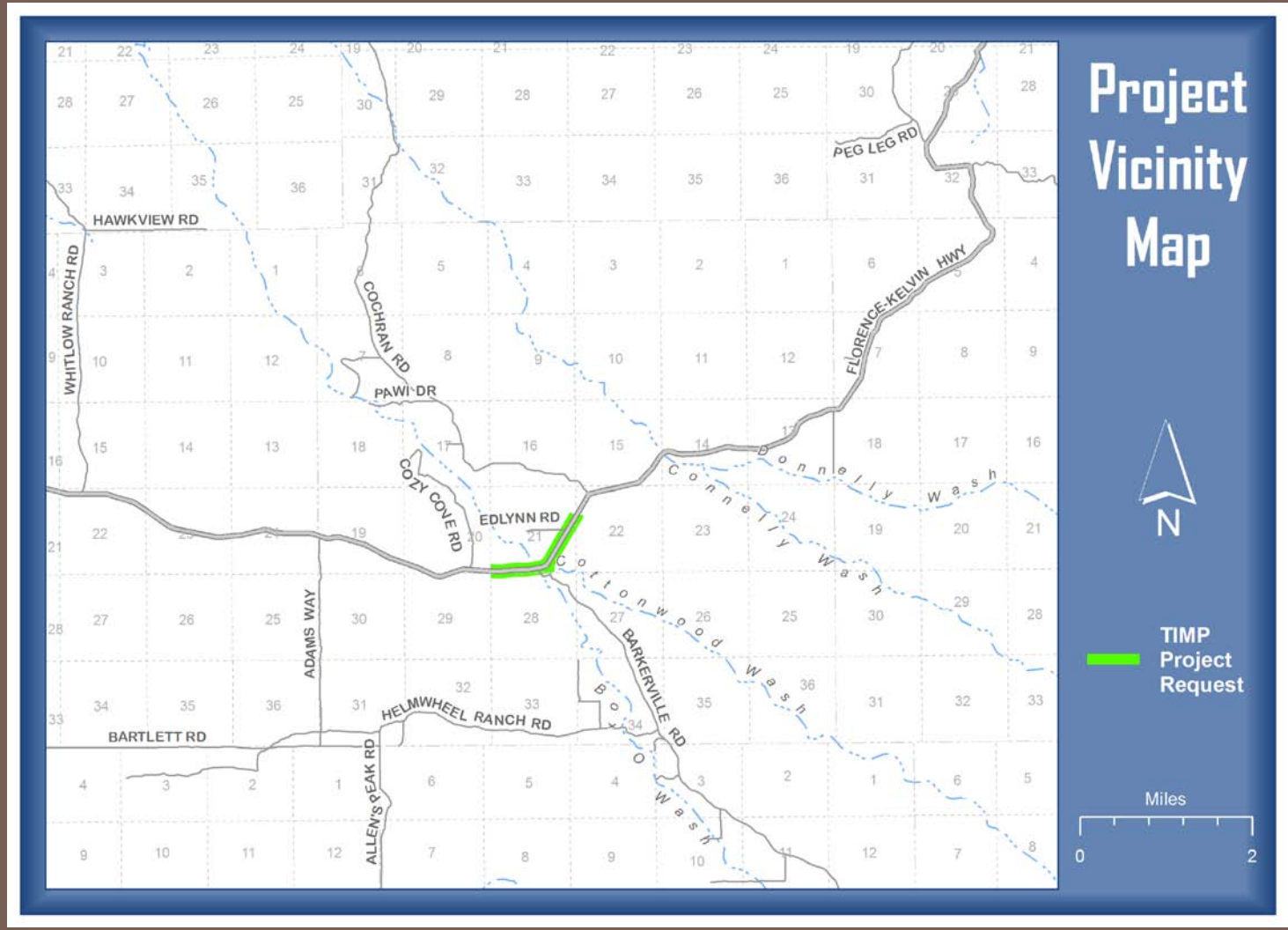

Florence-Kelvin Highway

Details	
Start	Portion of Section 21
End	
Maintenance Area	Multiple
District	1
Type:	Improvement
Activity	Reconstruction
Scope:	Roadway Realignment
Length in Miles	1
Page No.	14

Eligibility Criteria	
Average Daily Traffic (>100)	200
Right-of-Way	Yes
County Maintained	Yes
Utility Conflicts	Unknown
Drainage Issues	Yes

Florence-Kelvin Highway

Ranking (Scoring) Criteria	0=Does Not Comply, 1=Partially Complies, 2=Substantially Complies, 3=Fully Complies
Project Completion/Connectivity	2
Environmental Compliance	0
Safety Improvement	0
Regional Transportation Plan Consistent/Regional –Local Access	3
Agency Partnership	0
Level of Service Upgrade	0
Multi-Modal	0
Economic Development Promoted	0
Road Grade Increased	0
Estimated Cost	$150,000
Project Ranking (Score)	**5**
Area Engineer Priority	**Not Recommended**
Public Works Staff Priority	***Not Recommended***

Florence-Kelvin Highway: Donnelly Wash-East 2 miles

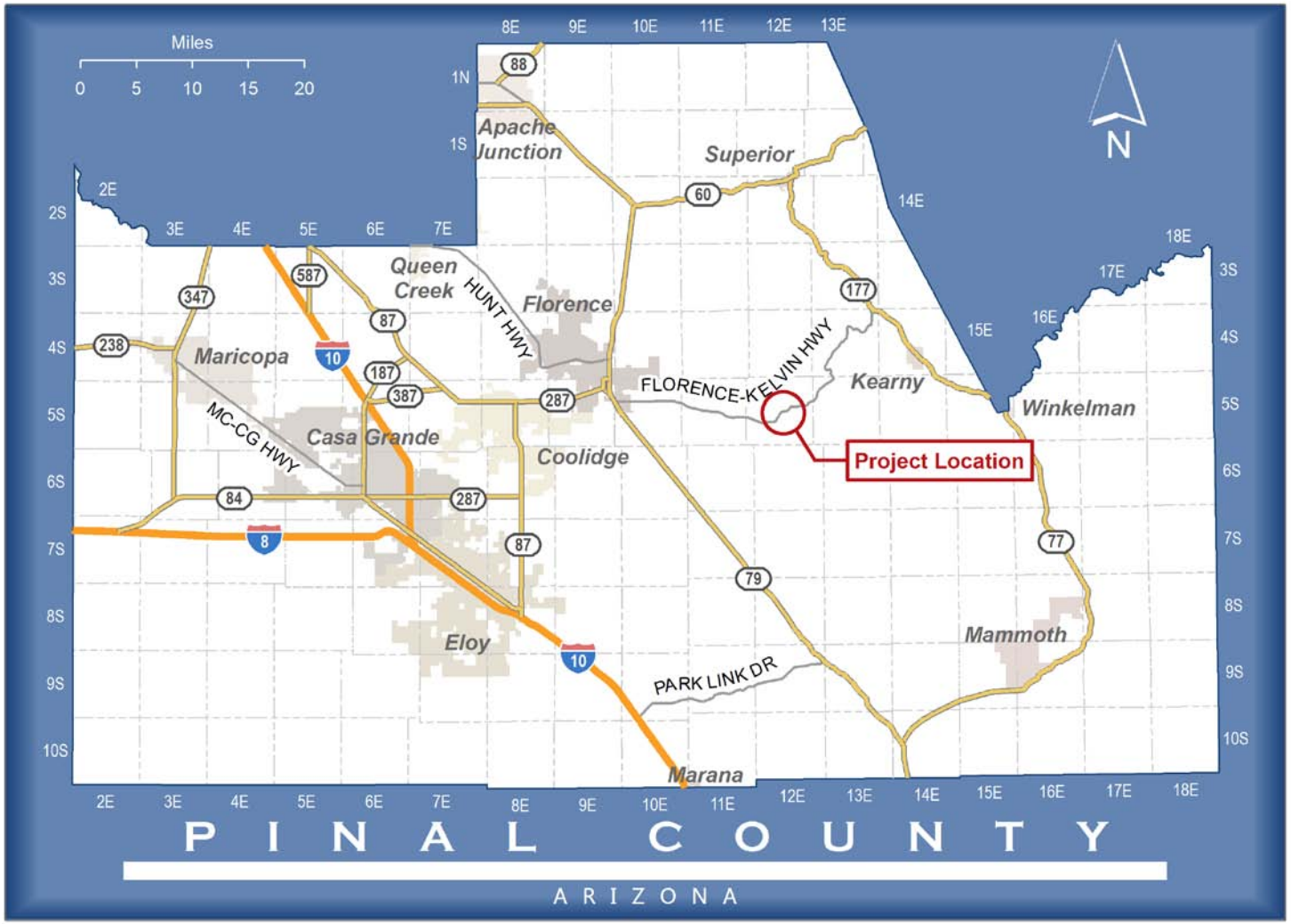

Florence-Kelvin Highway: Donnelly Wash-East 2 miles

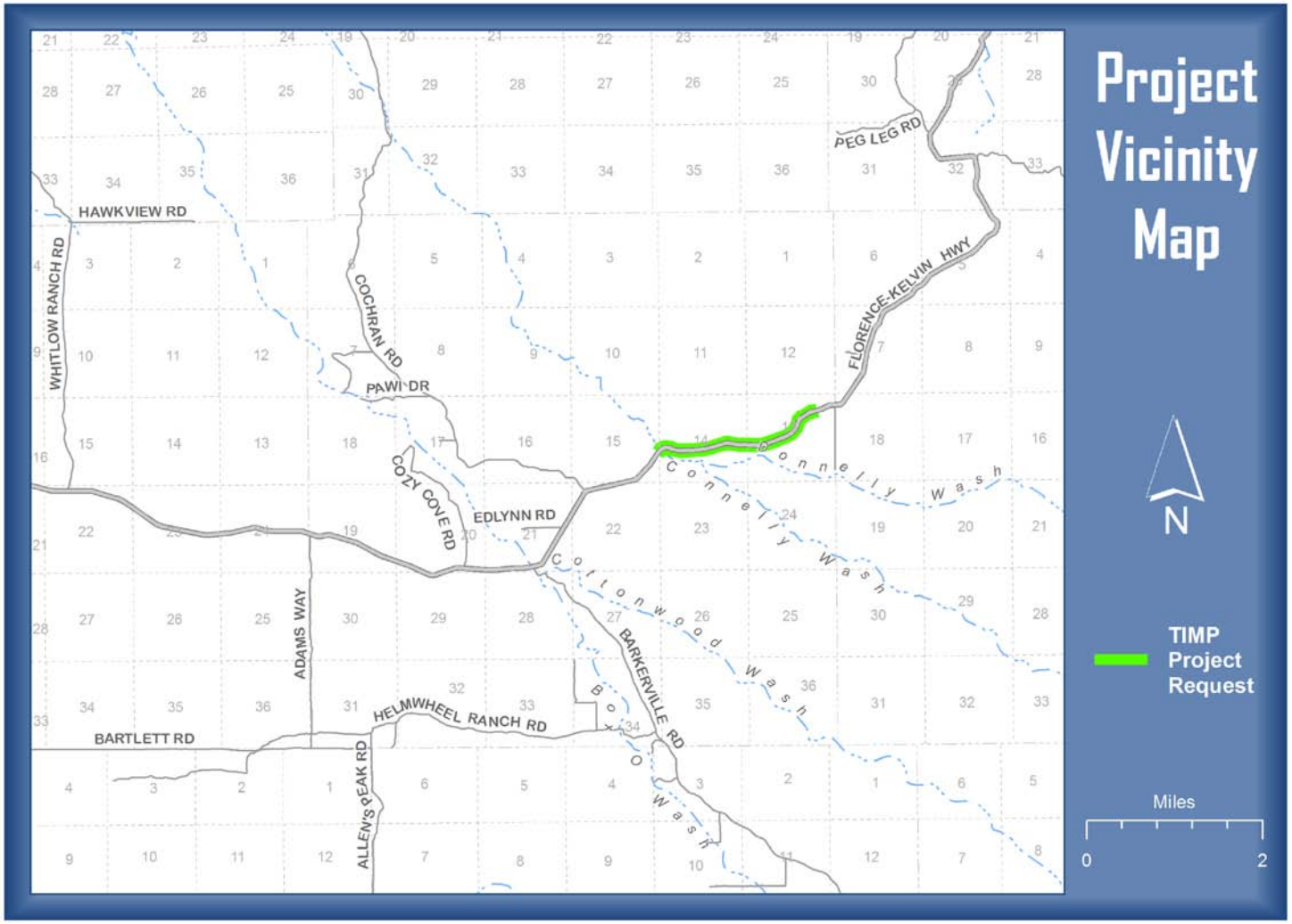

Florence-Kelvin Highway: Donnelly Wash South

Florence-Kelvin Highway

Florence-Kelvin Highway

Details	
Start	Donnelly Wash
End	East 2 miles
Maintenance Area	Riverside
District	1
Type:	Improvement
Activity	Construction
Scope:	Local Standard Roadway & Low Water Crossing
Length in Miles	2
Page No.	15

Eligibility Criteria	
Average Daily Traffic (>100)	200
Right-of-Way	Yes
County Maintained	Yes
Utility Conflicts	No
Drainage Issues	Yes

Florence-Kelvin Highway

Ranking (Scoring) Criteria	0=Does Not Comply, 1=Partially Complies, 2=Substantially Complies, 3=Fully Complies
Project Completion/Connectivity	3
Environmental Compliance	2
Safety Improvement	3
Regional Transportation Plan Consistent/Regional –Local Access	3
Agency Partnership	0
Level of Service Upgrade	3
Multi-Modal	2
Economic Development Promoted	1
Road Grade Increased	2
Estimated Cost	$800,000
Project Ranking (Score)	**19**
Area Engineer Priority	**1**
Public Works Staff Priority	**2**

Gantzel Road: Chandler Heights Rd

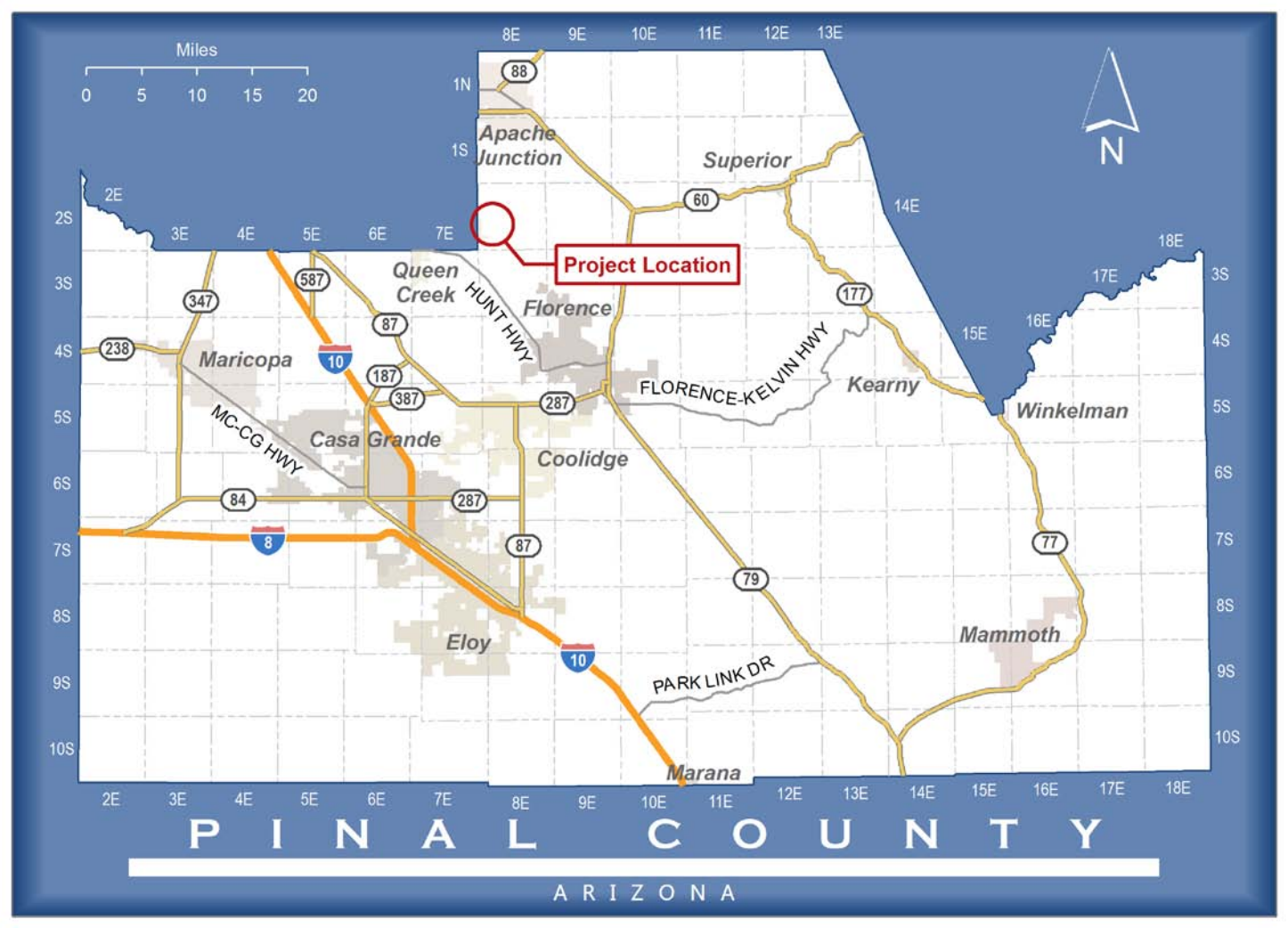

Gantzel Road: Chandler Heights Rd

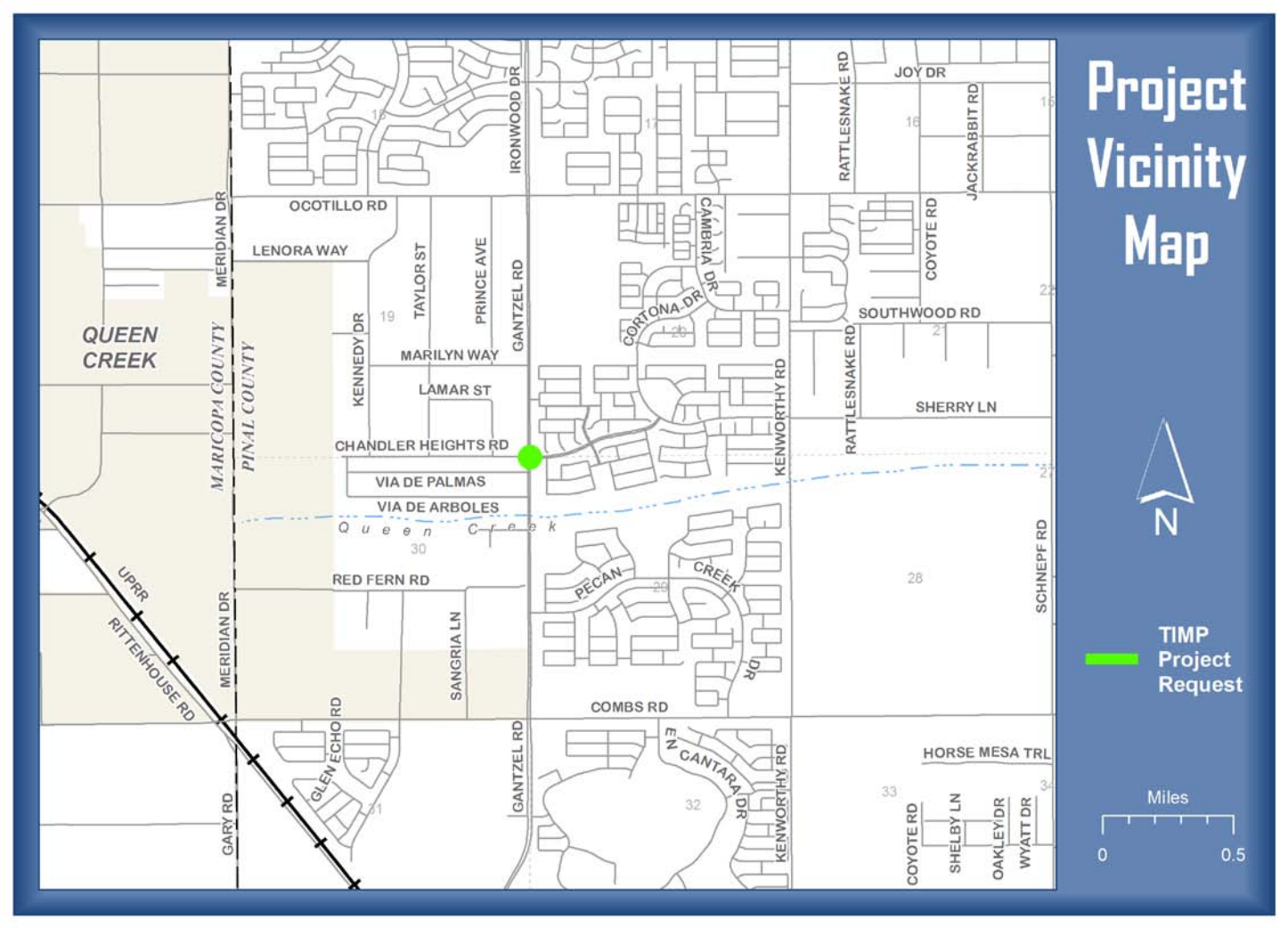

Gantzel Road: Chandler Heights Rd

Gantzel Road: Chandler Heights Rd

Gantzel Road: Chandler Heights Rd

Gantzel Road: Chandler Heights Rd

Gantzel Road: Chandler Heights Rd

Gantzel Road: Chandler Heights Rd

Gantzel Road

Details	
Start	Chandler Heights Rd
End	
Maintenance Area	Apache Junction
District	5
Type:	Improvement
Activity	Construction
Scope:	Traffic Signal
Length in Miles	0
Page No.	16

Eligibility Criteria	
Average Daily Traffic (>100)	19,000
Right-of-Way	Yes
County Maintained	Yes
Utility Conflicts	No
Drainage Issues	No

Gantzel Road

Ranking (Scoring) Criteria	0=Does Not Comply, 1=Partially Complies, 2=Substantially Complies, 3=Fully Complies
Project Completion/Connectivity	3
Environmental Compliance	0
Safety Improvement	3
Regional Transportation Plan Consistent/Regional –Local Access	3
Agency Partnership	0
Level of Service Upgrade	3
Multi-Modal	2
Economic Development Promoted	0
Road Grade Increased	1
Estimated Cost	$325,000
Project Ranking (Score)	**15**
Area Engineer Priority	**1**
Public Works Staff Priority	***1***

Hardt Tank Road: Elephant Butte Rd-End of Road

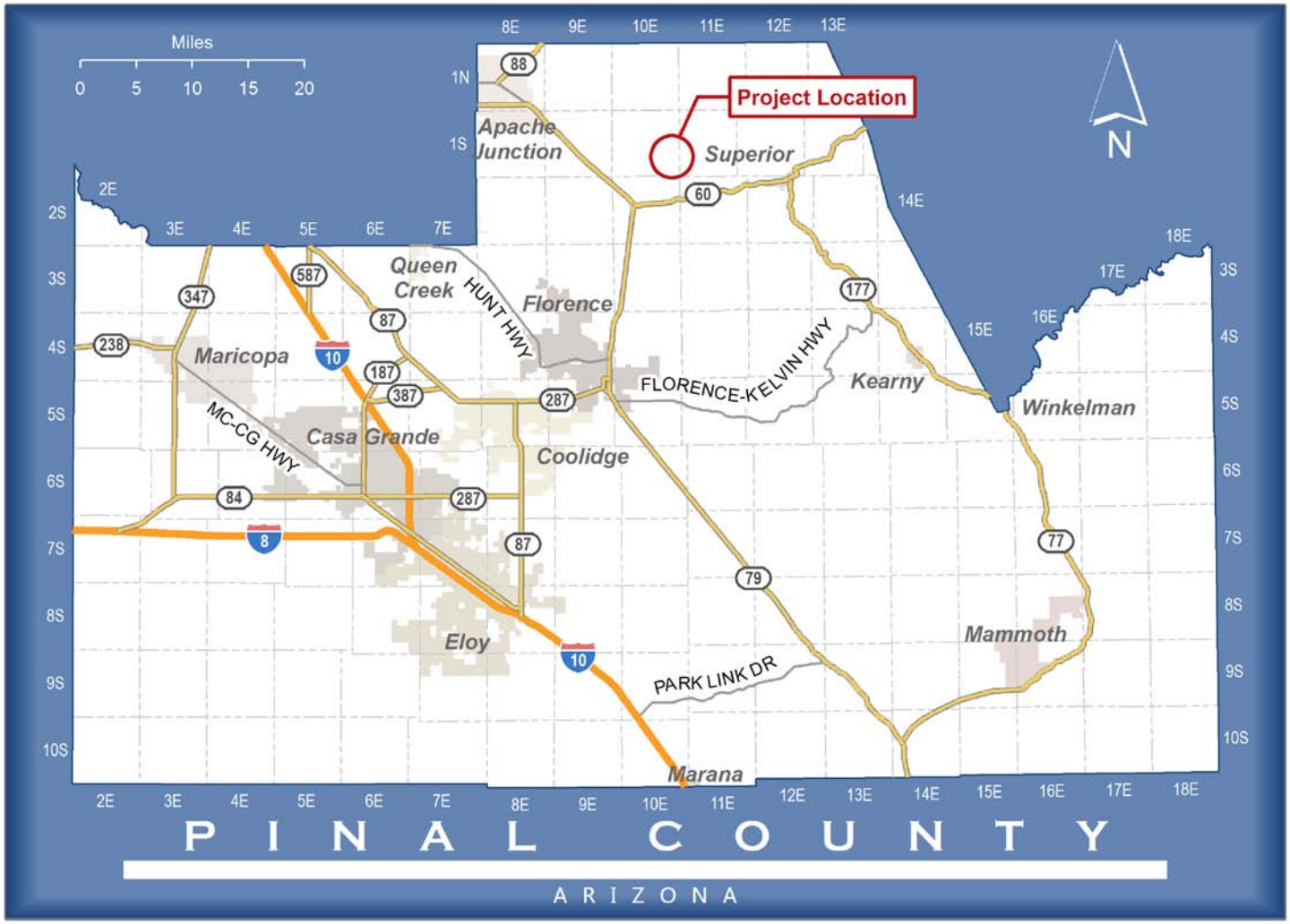

Hardt Tank Road: Elephant Butte Rd-End of Road

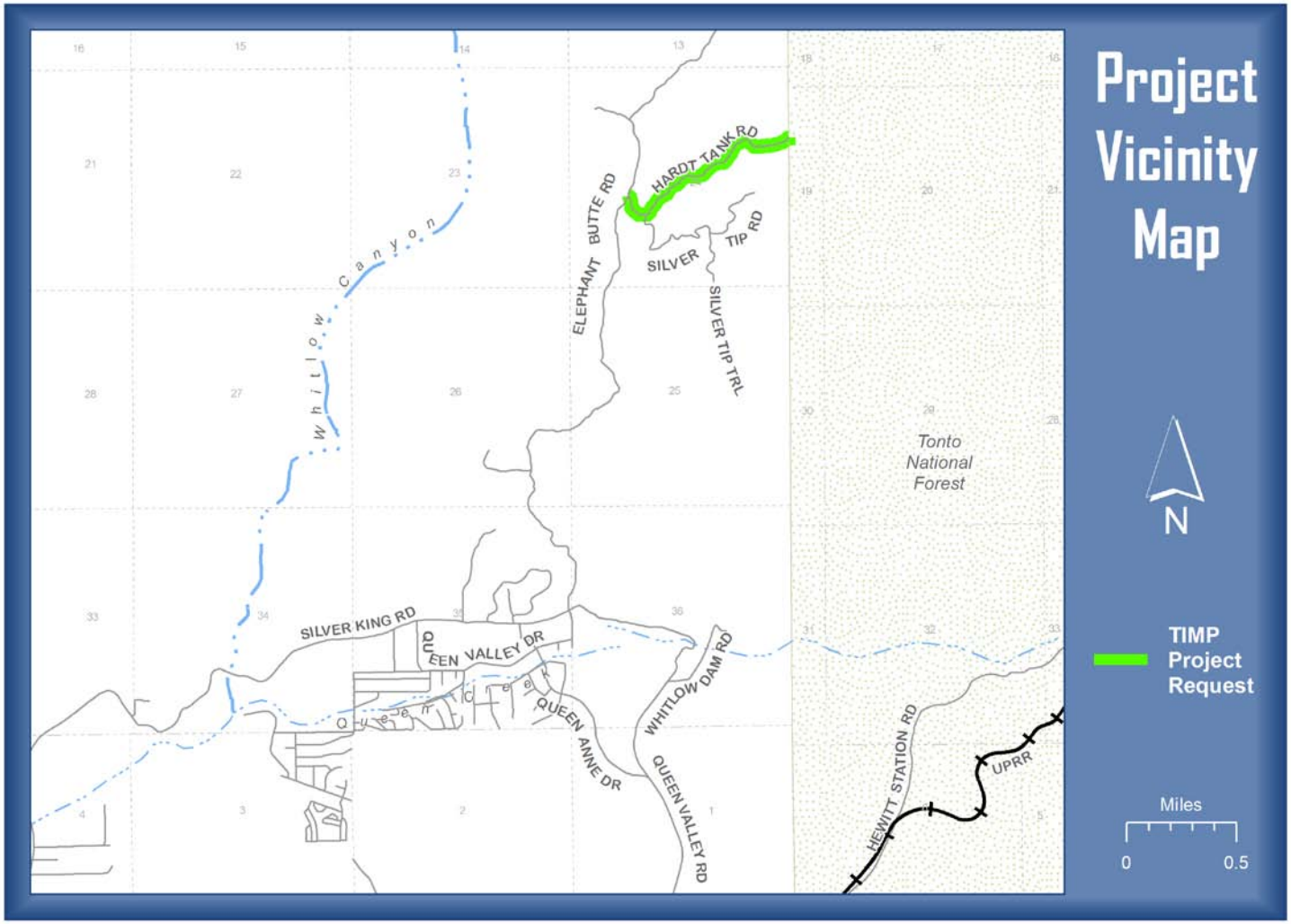

Hardt Tank Road: At Elephant Butte Rd



Hardt Tank Road: At Silver Tip Rd

Hardt Tank Road: End of Road

Hardt Tank Road

Details	
Start	Elephant Butte Rd
End	To end of road
Maintenance Area	Apache Junction
District	5
Type:	Improvement
Activity	New Construction
Scope:	
Length in Miles	.75
Page No.	17

Eligibility Criteria	
Average Daily Traffic (>100)	10
Right-of-Way	Varies
County Maintained	No
Utility Conflicts	Yes
Drainage Issues	Yes

Hardt Tank Road

Ranking (Scoring) Criteria	0=Does Not Comply, 1=Partially Complies, 2=Substantially Complies, 3=Fully Complies
Project Completion/Connectivity	1
Environmental Compliance	0
Safety Improvement	2
Regional Transportation Plan Consistent/Regional –Local Access	0
Agency Partnership	0
Level of Service Upgrade	3
Multi-Modal	0
Economic Development Promoted	0
Road Grade Increased	3
Estimated Cost	$645,000
Project Ranking (Score)	**9**
Area Engineer Priority	**Not Recommended**
Public Works Staff Priority	***Not Recommended***

Hohokam Road: Paisano Dr-Quartzite Dr

Hohokam Road: Paisano Dr-Quartzite Dr

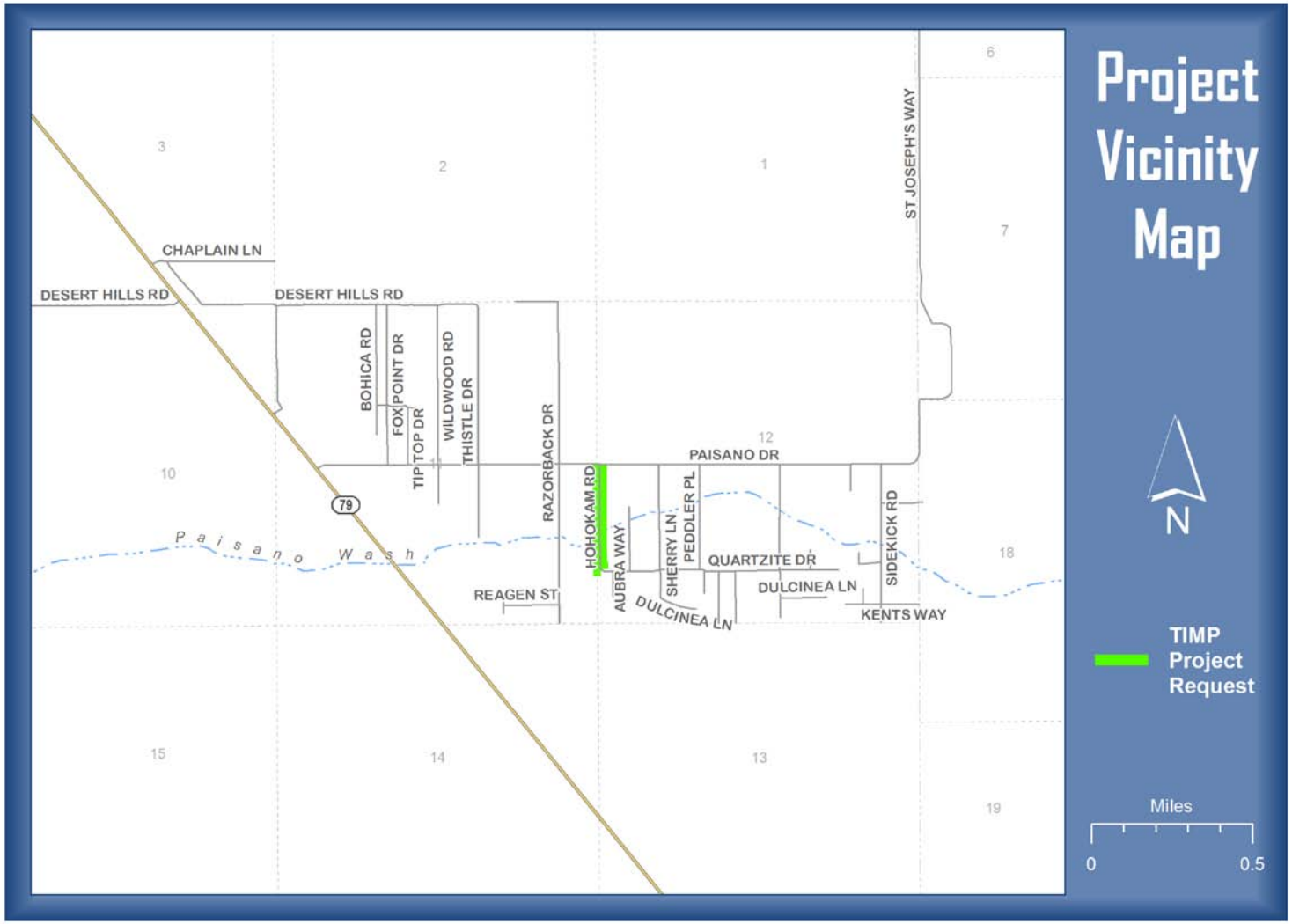

Hohokam Road: Paisano Dr-Quartzite Dr

Hohokam Road: Paisano Dr-Quartzite Dr

Hohokam Road

Details	
Start	Paisano Dr
End	Quartzite Dr
Maintenance Area	San Tan
District	1
Type:	Improvement
Activity	Construction
Scope:	
Length in Miles	.33
Page No.	18

Eligibility Criteria	
Average Daily Traffic (>100)	200
Right-of-Way	Varies
County Maintained	Yes
Utility Conflicts	Yes
Drainage Issues	Yes

Hohokam Road

Ranking (Scoring) Criteria	0=Does Not Comply, 1=Partially Complies, 2=Substantially Complies, 3=Fully Complies
Project Completion/Connectivity	2
Environmental Compliance	0
Safety Improvement	2
Regional Transportation Plan Consistent/Regional –Local Access	0
Agency Partnership	0
Level of Service Upgrade	3
Multi-Modal	0
Economic Development Promoted	0
Road Grade Increased	3
Estimated Cost	$286,000
Project Ranking (Score)	**10**
Area Engineer Priority	**3**
Public Works Staff Priority	***5***

Ivar Road: Royce Rd-West 1,350'

Ivar Road: Royce Rd-West 1,350'

Ivar Road: Royce Rd-West 1,350'

Ivar Road: Royce Rd-West 1,350’

Ivar Road

Details	
Start	Royce Rd
End	West to end of road
Maintenance Area	San Tan
District	2
Type:	Improvement
Activity	New Construction
Scope:	
Length in Miles	.26
Page No.	19-21

Eligibility Criteria	
Average Daily Traffic (>100)	90
Right-of-Way	No
County Maintained	No
Utility Conflicts	Yes
Drainage Issues	Yes

Ivar Road

Ranking (Scoring) Criteria	0=Does Not Comply, 1=Partially Complies, 2=Substantially Complies, 3=Fully Complies
Project Completion/Connectivity	1
Environmental Compliance	0
Safety Improvement	2
Regional Transportation Plan Consistent/Regional –Local Access	0
Agency Partnership	0
Level of Service Upgrade	3
Multi-Modal	0
Economic Development Promoted	0
Road Grade Increased	3
Estimated Cost	$253,125
Project Ranking (Score)	**9**
Area Engineer Priority	**Not Recommended**
Public Works Staff Priority	***Not Recommended***

Lamb Road: Battaglia Dr-Milligan Rd

Lamb Road: Battaglia Dr-Milligan Rd

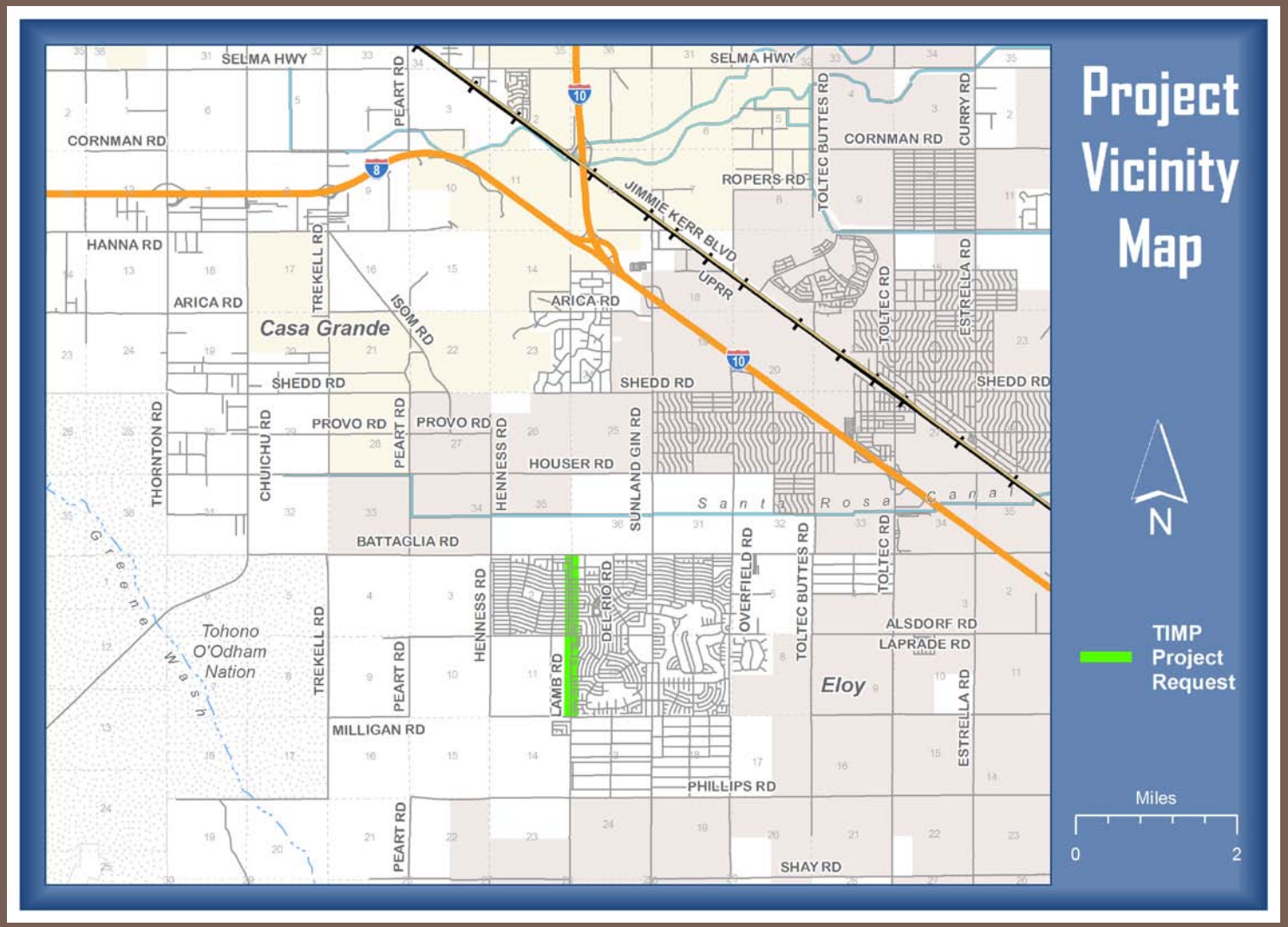

Lamb Road: At Guaymas Dr

Lamb Road

Details	
Start	Battaglia Dr
End	Milligan Rd
Maintenance Area	Arizona City
District	4
Type:	Improvement
Activity	Pre-Construction
Scope:	Study
Length in Miles	2
Page No.	22-25

Eligibility Criteria	
Average Daily Traffic (>100)	1,600
Right-of-Way	Yes
County Maintained	Yes
Utility Conflicts	Unknown
Drainage Issues	Yes

Lamb Road

Ranking (Scoring) Criteria	0=Does Not Comply, 1=Partially Complies, 2=Substantially Complies, 3=Fully Complies
Project Completion/Connectivity	1
Environmental Compliance	0
Safety Improvement	3
Regional Transportation Plan Consistent/Regional –Local Access	0
Agency Partnership	0
Level of Service Upgrade	2
Multi-Modal	2
Economic Development Promoted	0
Road Grade Increased	3
Estimated Cost	$50,000
Project Ranking (Score)	**11**
Area Engineer Priority	**6**
Public Works Staff Priority	***16***

Lost Dutchman Road: Goldfield Rd-Val Vista Rd

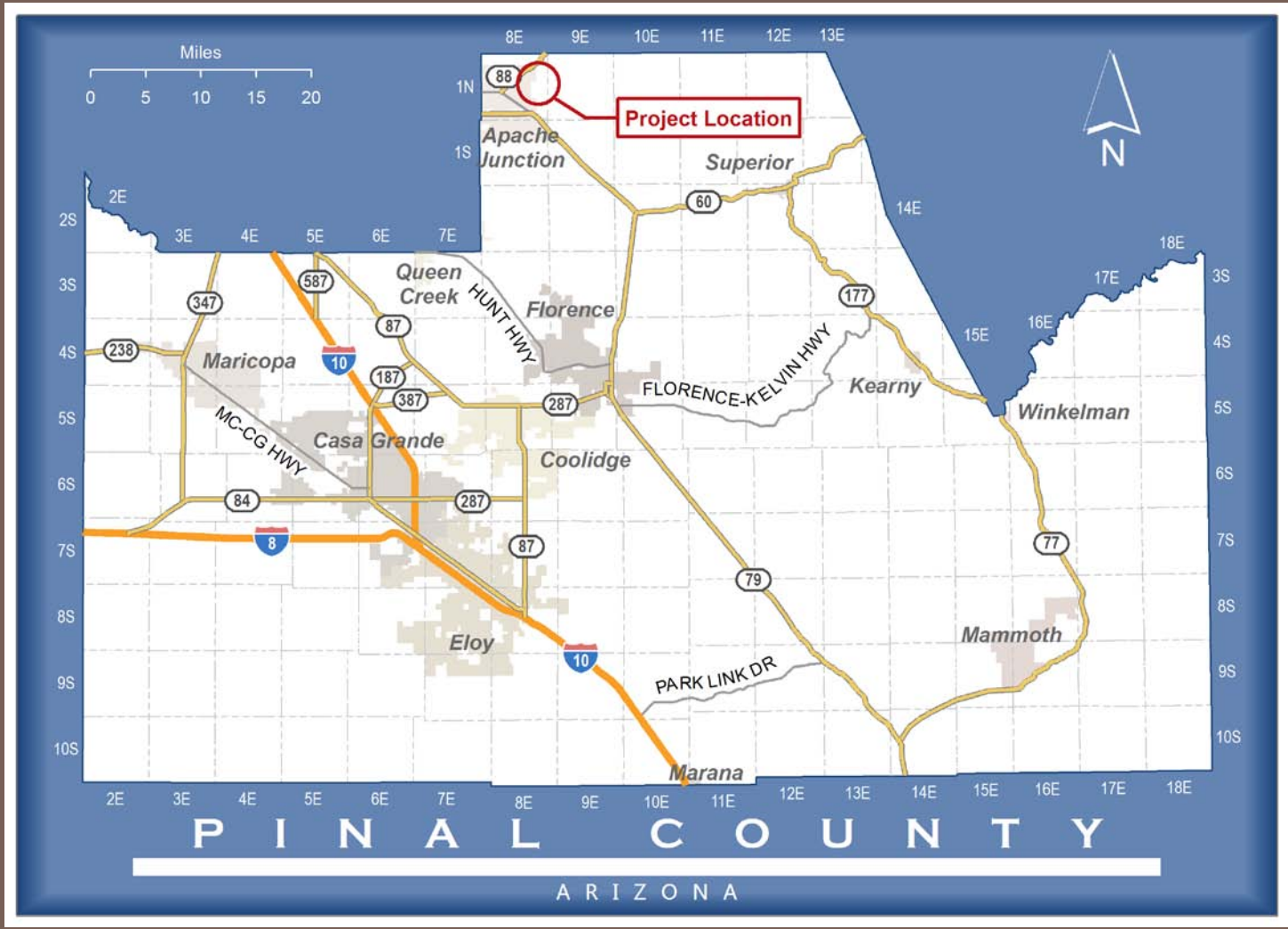

Lost Dutchman Road: Goldfield Rd-Val Vista Rd

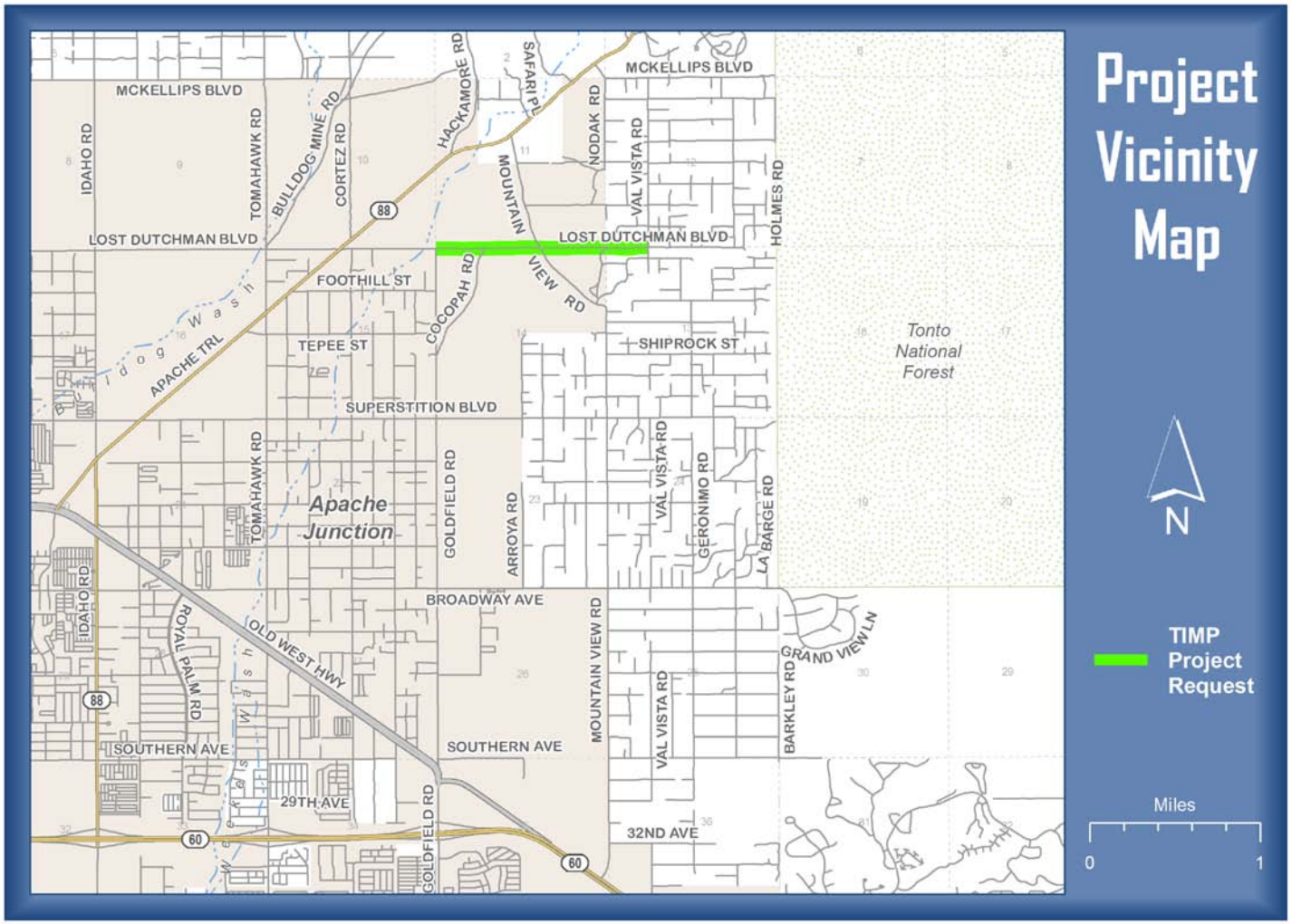

Lost Dutchman Road: At Goldfield Rd



Lost Dutchman Road: .15 Miles East of Goldfield Rd



Lost Dutchman Road: At Mountain View Rd



Lost Dutchman Road: At Val Vista Rd



Lost Dutchman Road: Prospector Rd

Lost Dutchman Road

Details	
Start	Goldfield Rd
End	Val Vista Rd
Maintenance Area	Apache Junction
District	5
Type:	Improvement
Activity	Construction
Scope:	
Length in Miles	1.5 (.6 eligible)
Page No.	26

Eligibility Criteria	
Average Daily Traffic (>100)	250
Right-of-Way	Varies
County Maintained	Yes
Utility Conflicts	No
Drainage Issues	Yes

Lost Dutchman Road

Ranking (Scoring) Criteria	0=Does Not Comply, 1=Partially Complies, 2=Substantially Complies, 3=Fully Complies
Project Completion/Connectivity	3
Environmental Compliance	0
Safety Improvement	2
Regional Transportation Plan Consistent/Regional –Local Access	0
Agency Partnership	0
Level of Service Upgrade	3
Multi-Modal	0
Economic Development Promoted	0
Road Grade Increased	3
Estimated Cost	$156,000
Project Ranking (Score)	**11**
Area Engineer Priority	**2**
Public Works Staff Priority	***4***

Milligan Road: Sunland Gin Rd-Overfield Rd

Milligan Road: Sunland Gin Rd-Overfield Rd

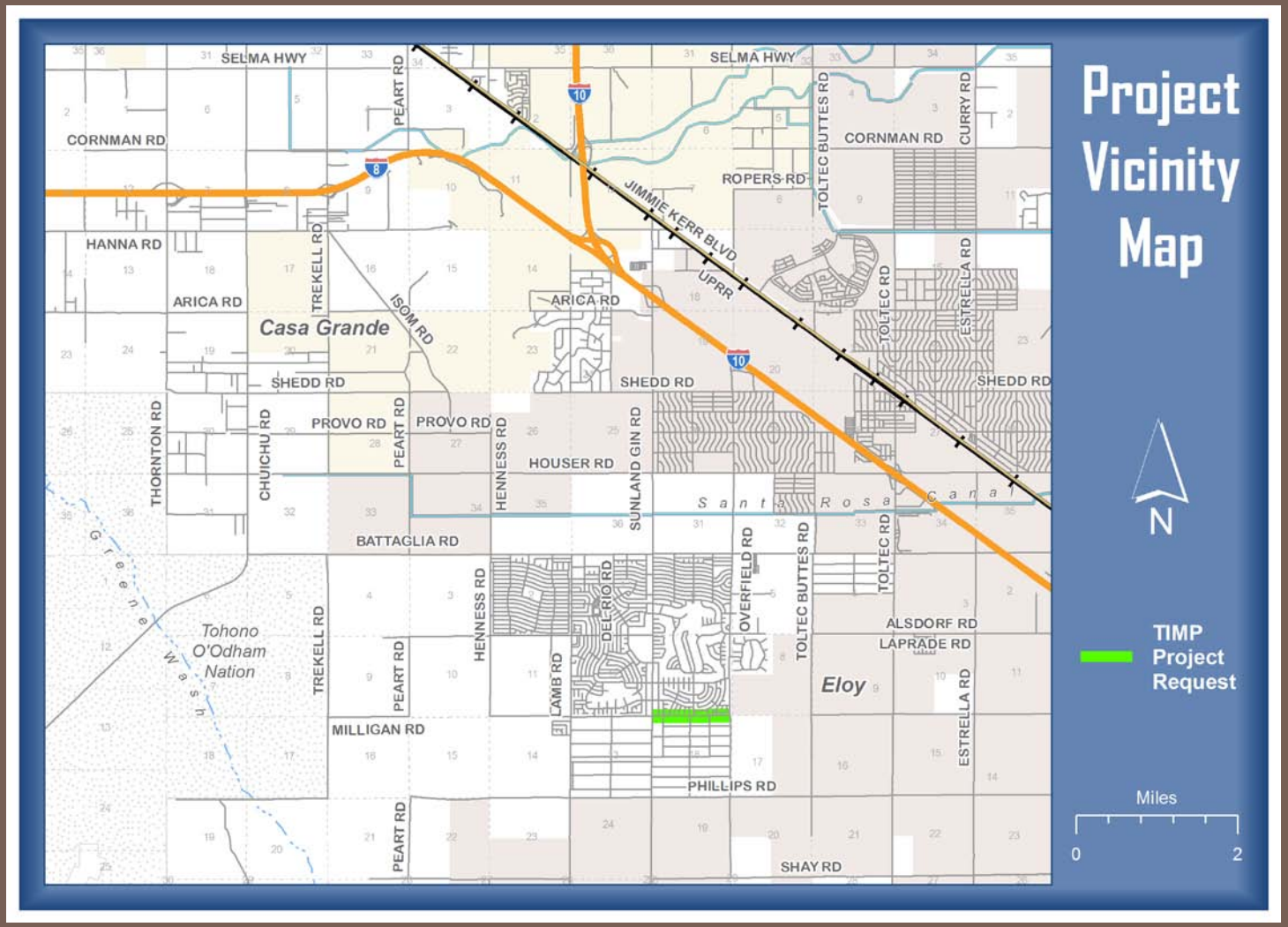

Milligan Road: At Hillcrest Rd West

Milligan Road

Details	
Start	Sunland Gin Rd
End	Overfield Rd
Maintenance Area	Arizona City
District	4
Type:	Improvement
Activity	Pre-Construction
Scope:	Study
Length in Miles	1
Page No.	27

Eligibility Criteria	
Average Daily Traffic (>100)	350
Right-of-Way	Yes
County Maintained	Yes
Utility Conflicts	Unknown
Drainage Issues	Yes

Milligan Road

Ranking (Scoring) Criteria	0=Does Not Comply, 1=Partially Complies, 2=Substantially Complies, 3=Fully Complies
Project Completion/Connectivity	1
Environmental Compliance	0
Safety Improvement	3
Regional Transportation Plan Consistent/Regional –Local Access	3
Agency Partnership	0
Level of Service Upgrade	2
Multi-Modal	2
Economic Development Promoted	0
Road Grade Increased	3
Estimated Cost	$25,000
Project Ranking (Score)	**14**
Area Engineer Priority	***7***
Public Works Staff Priority	***17***

Ocotillo Road: Cambria Dr

Ocotillo Road: Cambria Dr

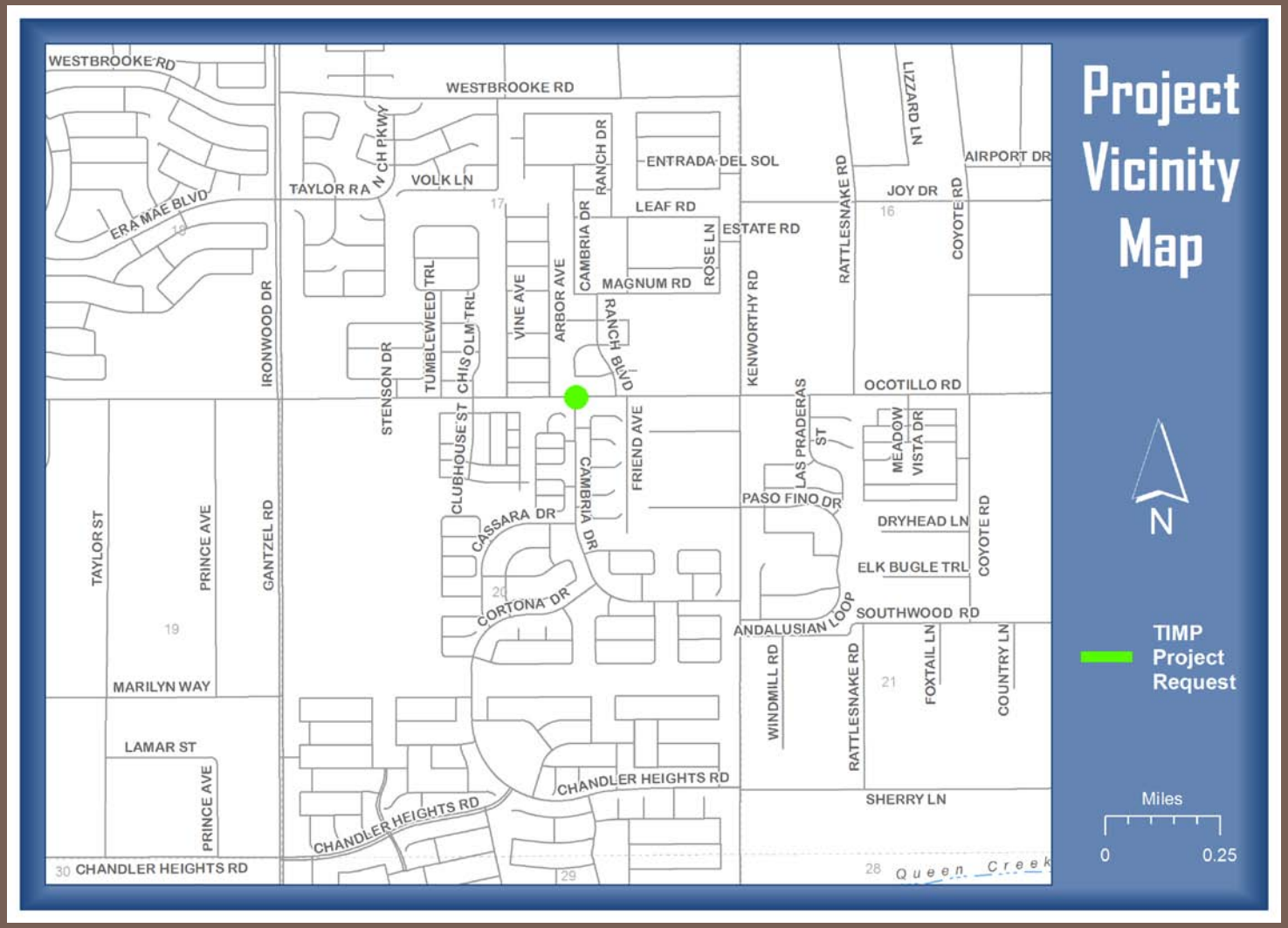

Ocotillo Road: Cambria Dr

Ocotillo Road: Cambria Dr

Ocotillo Road

Details	
Start	Cambria Dr
End	
Maintenance Area	Apache Junction
District	2
Type:	Improvement
Activity	Construction
Scope:	Traffic Signal (Stop Signs)
Length in Miles	0
Page No.	28

Eligibility Criteria	
Average Daily Traffic (>100)	Yes (#)
Right-of-Way	Yes
County Maintained	Yes
Utility Conflicts	Yes
Drainage Issues	No

Ocotillo Road

Ranking (Scoring) Criteria	0=Does Not Comply, 1=Partially Complies, 2=Substantially Complies, 3=Fully Complies
Project Completion/Connectivity	1
Environmental Compliance	0
Safety Improvement	3
Regional Transportation Plan Consistent/Regional –Local Access	0
Agency Partnership	0
Level of Service Upgrade	3
Multi-Modal	2
Economic Development Promoted	0
Road Grade Increased	1
Estimated Cost	$310,000
Project Ranking (Score)	**10**
Area Engineer Priority	**Not Recommended**
Public Works Staff Priority	***Not Recommended***

Overfield Road: Battaglia Dr-Milligan Rd

Overfield Road: Battaglia Dr-Milligan Rd

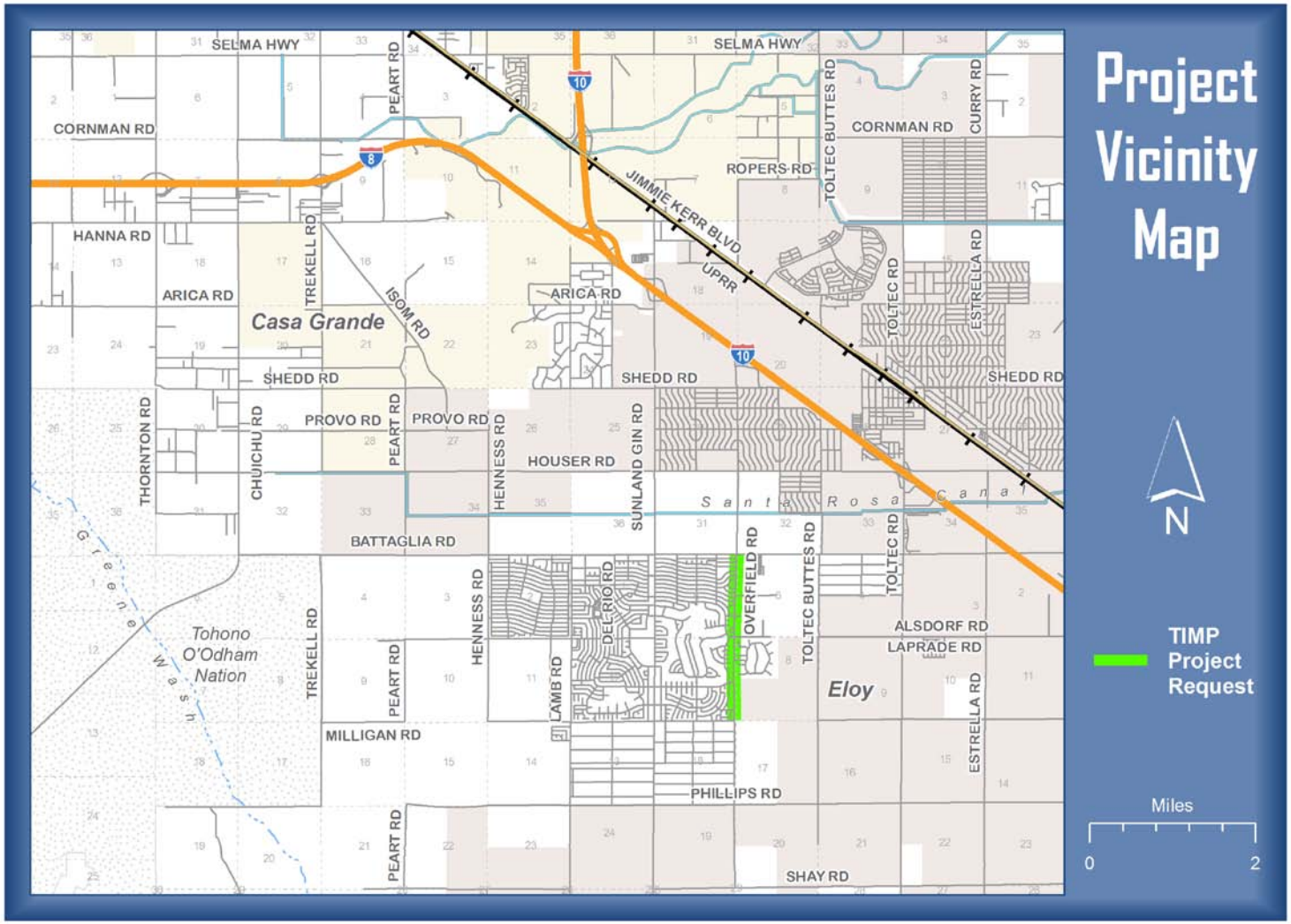

Overfield Road: At Santa Cruz Blvd North

Overfield Rd

Details	
Start	Battaglia Dr
End	Milligan Rd
Maintenance Area	Arizona City
District	4
Type:	Improvement
Activity	Pre-Construction
Scope:	Study
Length in Miles	2
Page No.	29

Eligibility Criteria	
Average Daily Traffic (>100)	1,750
Right-of-Way	Yes
County Maintained	Yes
Utility Conflicts	Unknown
Drainage Issues	Yes

Overfield Rd

Ranking (Scoring) Criteria	0=Does Not Comply, 1=Partially Complies, 2=Substantially Complies, 3=Fully Complies
Project Completion/Connectivity	1
Environmental Compliance	0
Safety Improvement	3
Regional Transportation Plan Consistent/Regional –Local Access	0
Agency Partnership	0
Level of Service Upgrade	2
Multi-Modal	2
Economic Development Promoted	0
Road Grade Increased	3
Estimated Cost	$50,000
Project Ranking (Score)	**11**
Area Engineer Priority	**5**
Public Works Staff Priority	***14***

Plaza Drive: Moon Vista St-North to End of Road

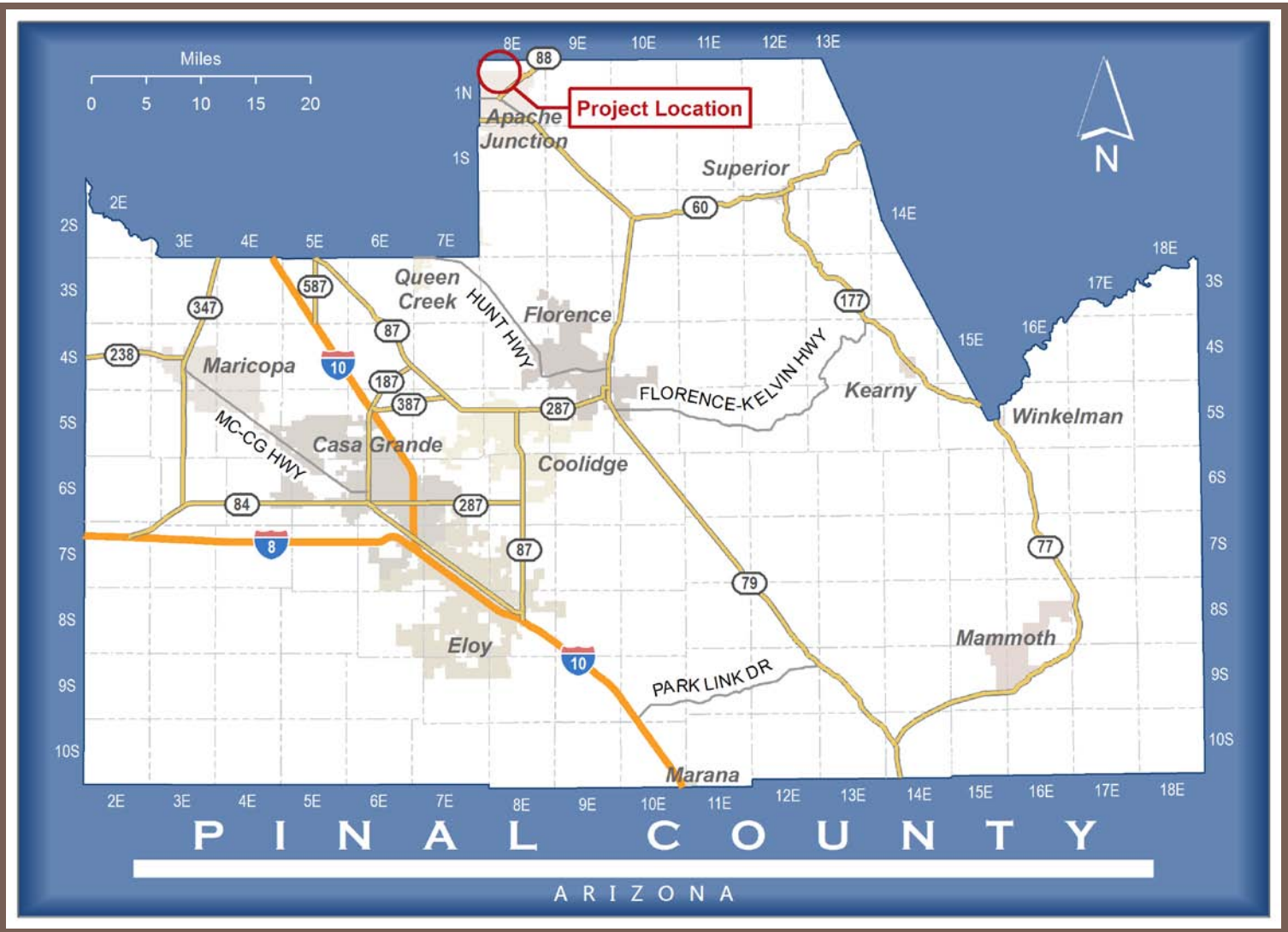

Plaza Drive: Moon Vista St-North to End of Road

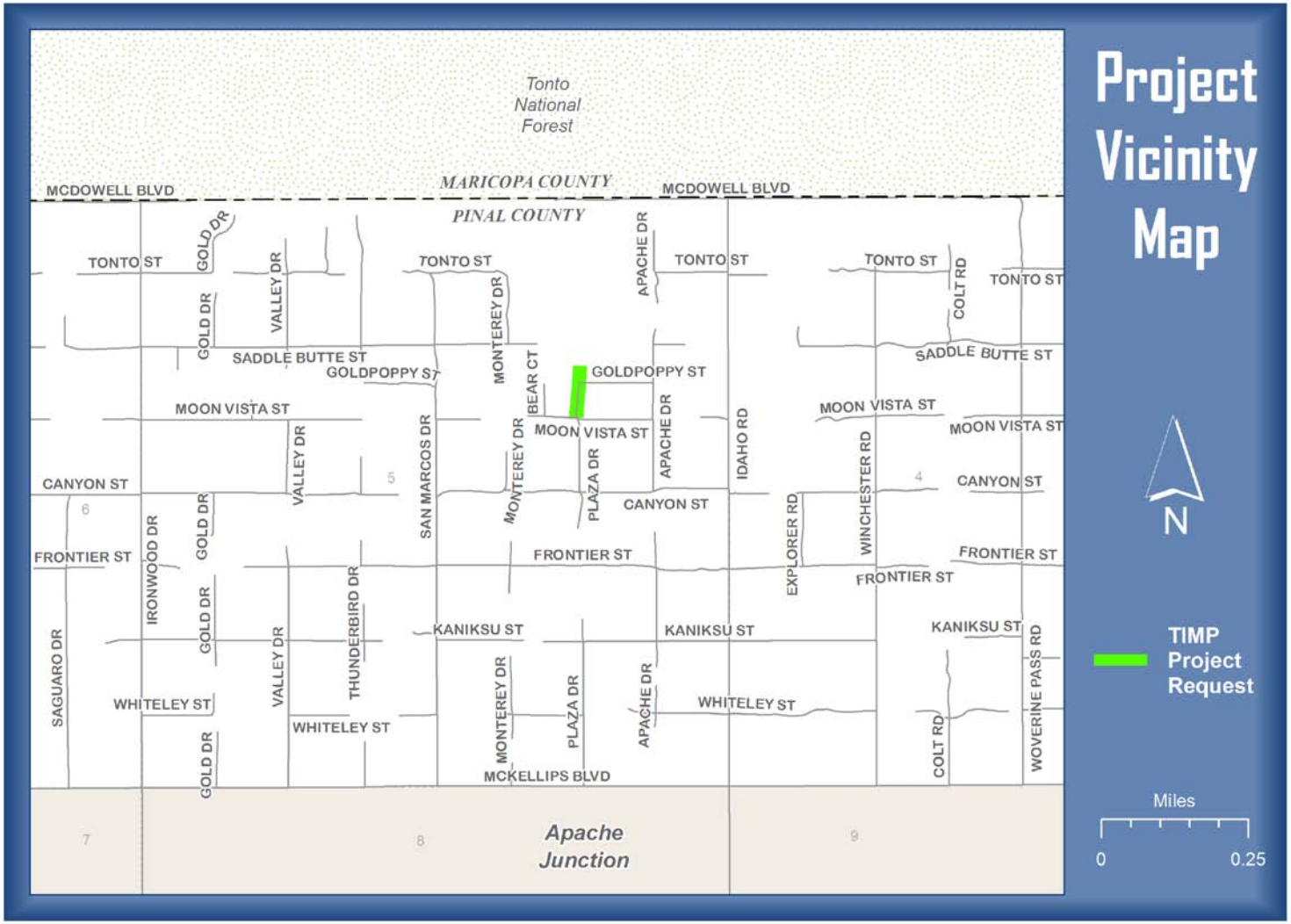

Plaza Drive: At End of Road

Plaza Drive: At Moon Vista St

Plaza Drive

Details	
Start	Moon Vista
End	To end of road
Maintenance Area	Apache Junction
District	5
Type:	Improvement
Activity	New Construction
Scope:	
Length in Miles	.09
Page No.	30

Eligibility Criteria	
Average Daily Traffic (>100)	40
Right-of-Way	Yes
County Maintained	No
Utility Conflicts	Yes
Drainage Issues	No

Plaza Drive

Ranking (Scoring) Criteria	0=Does Not Comply, 1=Partially Complies, 2=Substantially Complies, 3=Fully Complies
Project Completion/Connectivity	2
Environmental Compliance	0
Safety Improvement	2
Regional Transportation Plan Consistent/Regional –Local Access	0
Agency Partnership	0
Level of Service Upgrade	3
Multi-Modal	0
Economic Development Promoted	0
Road Grade Increased	3
Estimated Cost	$59,900
Project Ranking (Score)	**10**
Area Engineer Priority	**Not Recommended**
Public Works Staff Priority	***Not Recommended***

Rolling Ridge Road: Schnepf Rd-Sierra Vista Dr

Rolling Ridge Road: Schnepf Rd-Sierra Vista Dr

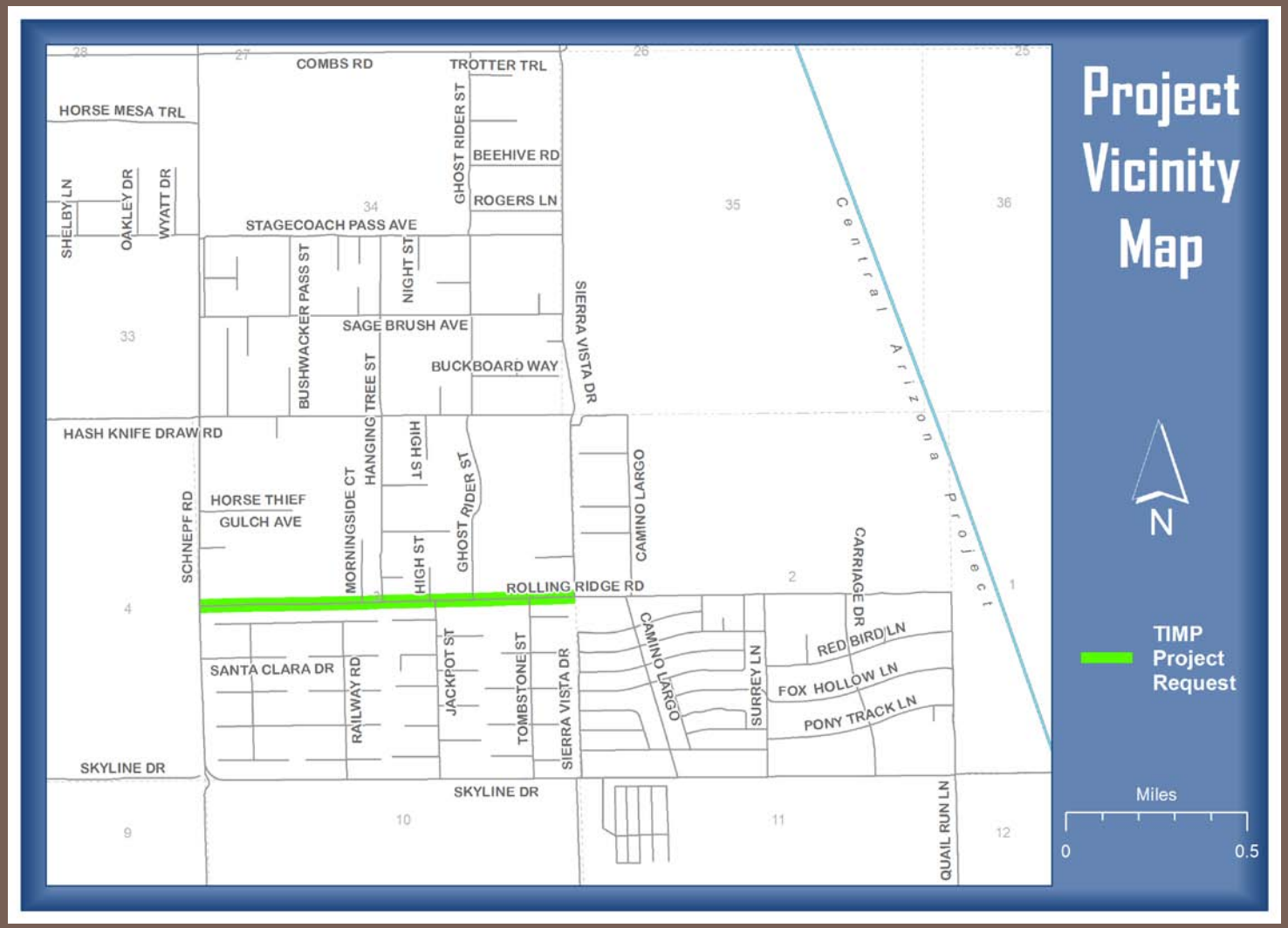

Rolling Ridge Road: Schnepf Rd-Sierra Vista Dr

Rolling Ridge Road: Schnepf Rd-Sierra Vista Dr

Rolling Ridge Road: Schnepf Rd-Sierra Vista Dr

Rolling Ridge Road: Schnepf Rd-Sierra Vista Dr

Rolling Ridge Road

Details	
Start	Schnepf Rd
End	Sierra Vista Dr
Maintenance Area	San Tan
District	5
Type:	Improvement
Activity	Construction
Scope:	
Length in Miles	1
Page No.	31-33

Eligibility Criteria	
Average Daily Traffic (>100)	560
Right-of-Way	No
County Maintained	Yes
Utility Conflicts	Yes
Drainage Issues	No

Rolling Ridge Road

Ranking (Scoring) Criteria	0=Does Not Comply, 1=Partially Complies, 2=Substantially Complies, 3=Fully Complies
Project Completion/Connectivity	1
Environmental Compliance	0
Safety Improvement	2
Regional Transportation Plan Consistent/Regional –Local Access	0
Agency Partnership	0
Level of Service Upgrade	3
Multi-Modal	0
Economic Development Promoted	0
Road Grade Increased	3
Estimated Cost	$460,000
Project Ranking (Score)	**9**
Area Engineer Priority	**Not Recommended**
Public Works Staff Priority	***Not Recommended***

Sierra Vista Drive: Hash Knife Draw Rd-Stagecoach Pass Av

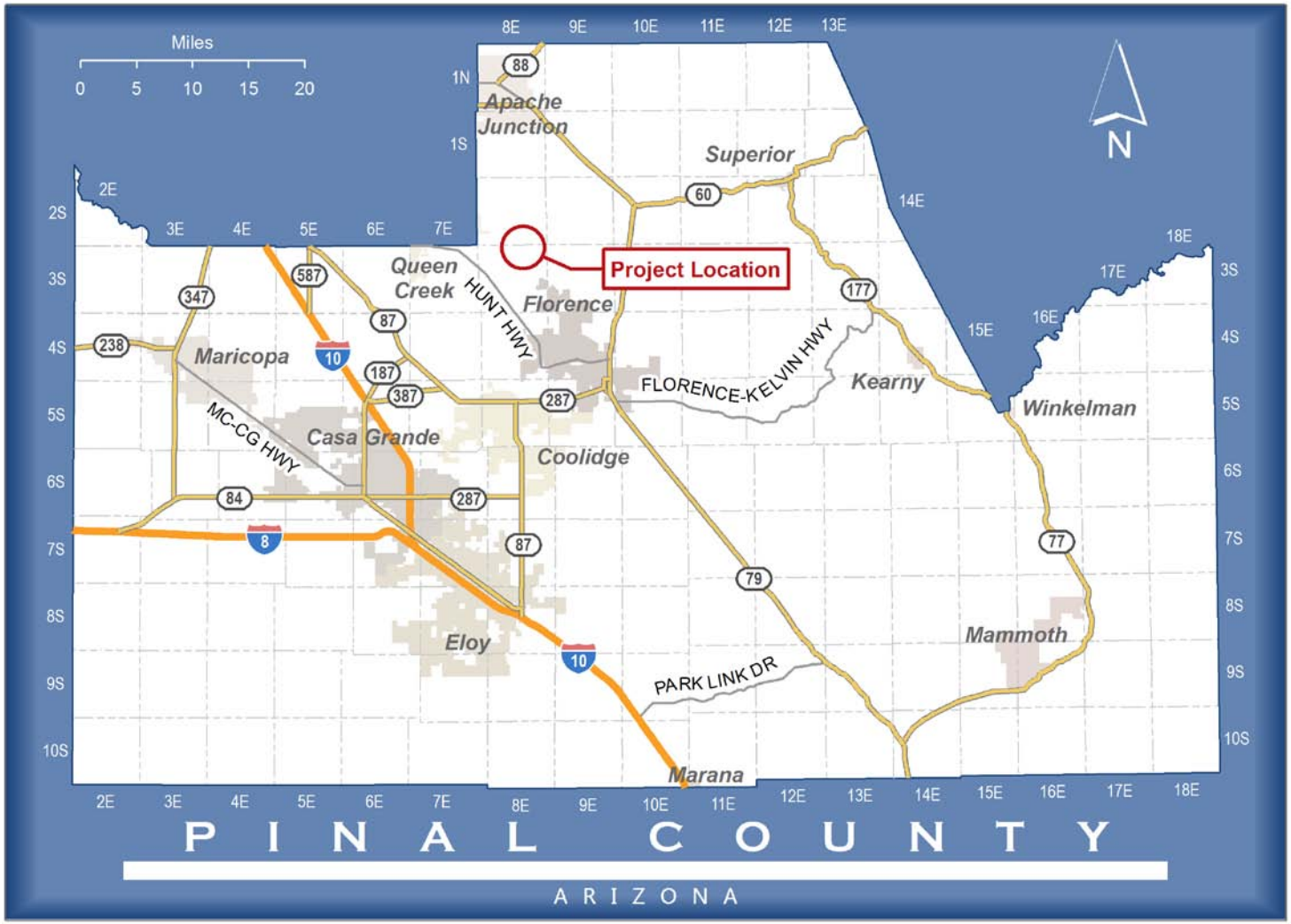

Sierra Vista Drive: Hash Knife Draw Rd-Stagecoach Pass Av

Sierra Vista Drive: Hash Knife Draw Rd-Stagecoach Pass Av

Sierra Vista Drive: Hash Knife Draw Rd-Stagecoach Pass Av

Sierra Vista Drive: Hash Knife Draw Rd-Stagecoach Pass Av

Sierra Vista Drive

Details	
Start	Hash Knife Draw Rd
End	Stagecoach Pass Av
Maintenance Area	Apache Junction
District	5
Type:	Improvement
Activity	New Construction
Scope:	
Length in Miles	.50
Page No.	34

Eligibility Criteria	
Average Daily Traffic (>100)	40
Right-of-Way	No
County Maintained	No
Utility Conflicts	Yes
Drainage Issues	No

Sierra Vista Drive

Ranking (Scoring) Criteria	0=Does Not Comply, 1=Partially Complies, 2=Substantially Complies, 3=Fully Complies
Project Completion/Connectivity	2
Environmental Compliance	0
Safety Improvement	2
Regional Transportation Plan Consistent/Regional –Local Access	0
Agency Partnership	0
Level of Service Upgrade	3
Multi-Modal	0
Economic Development Promoted	0
Road Grade Increased	3
Estimated Cost	$200,000
Project Ranking (Score)	**10**
Area Engineer Priority	**Not Recommended**
Public Works Staff Priority	***Not Recommended***

Silver Tip Trail: Hardt Tank Rd-End of Road

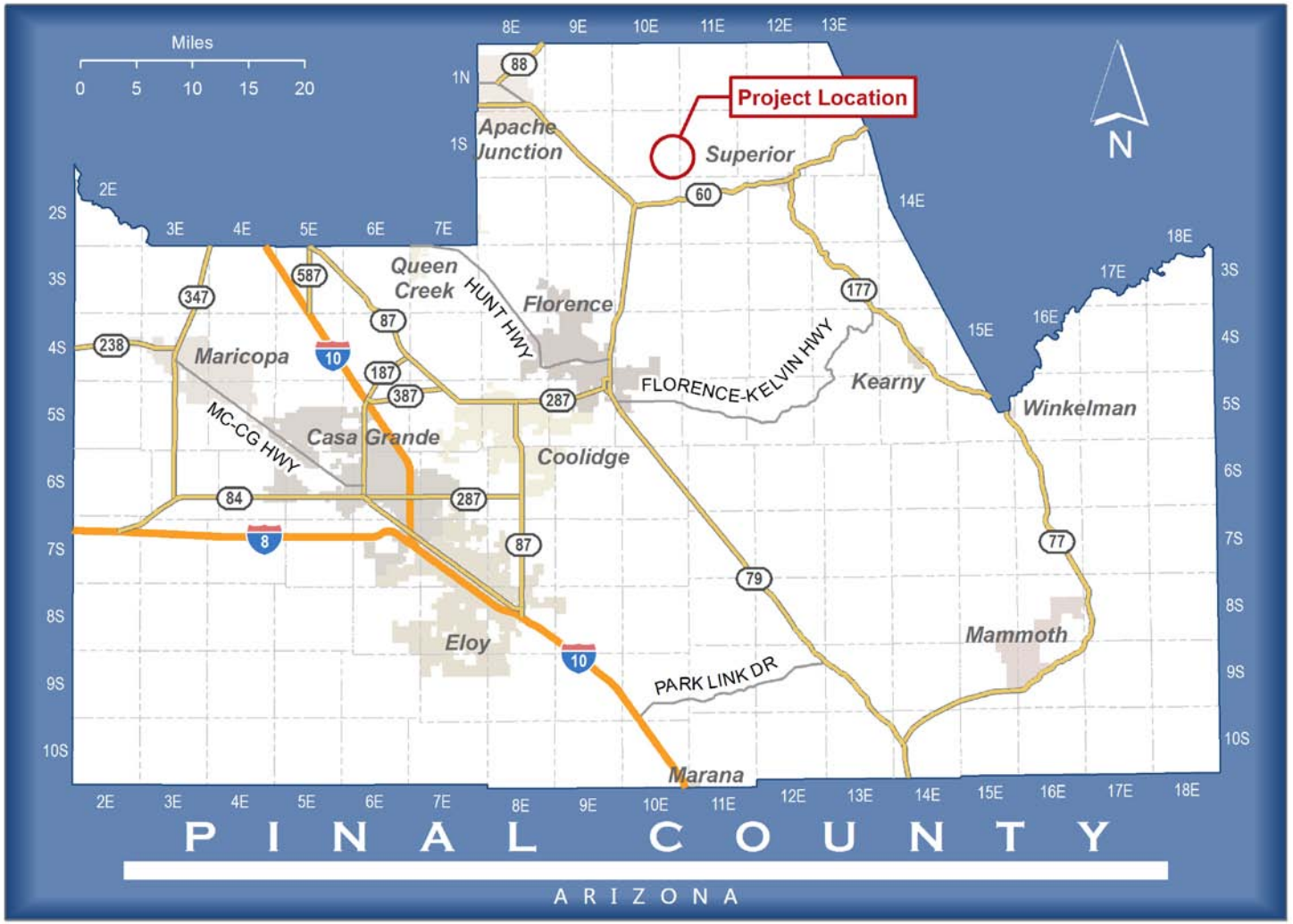

Silver Tip Trail: Hardt Tank Rd-End of Road

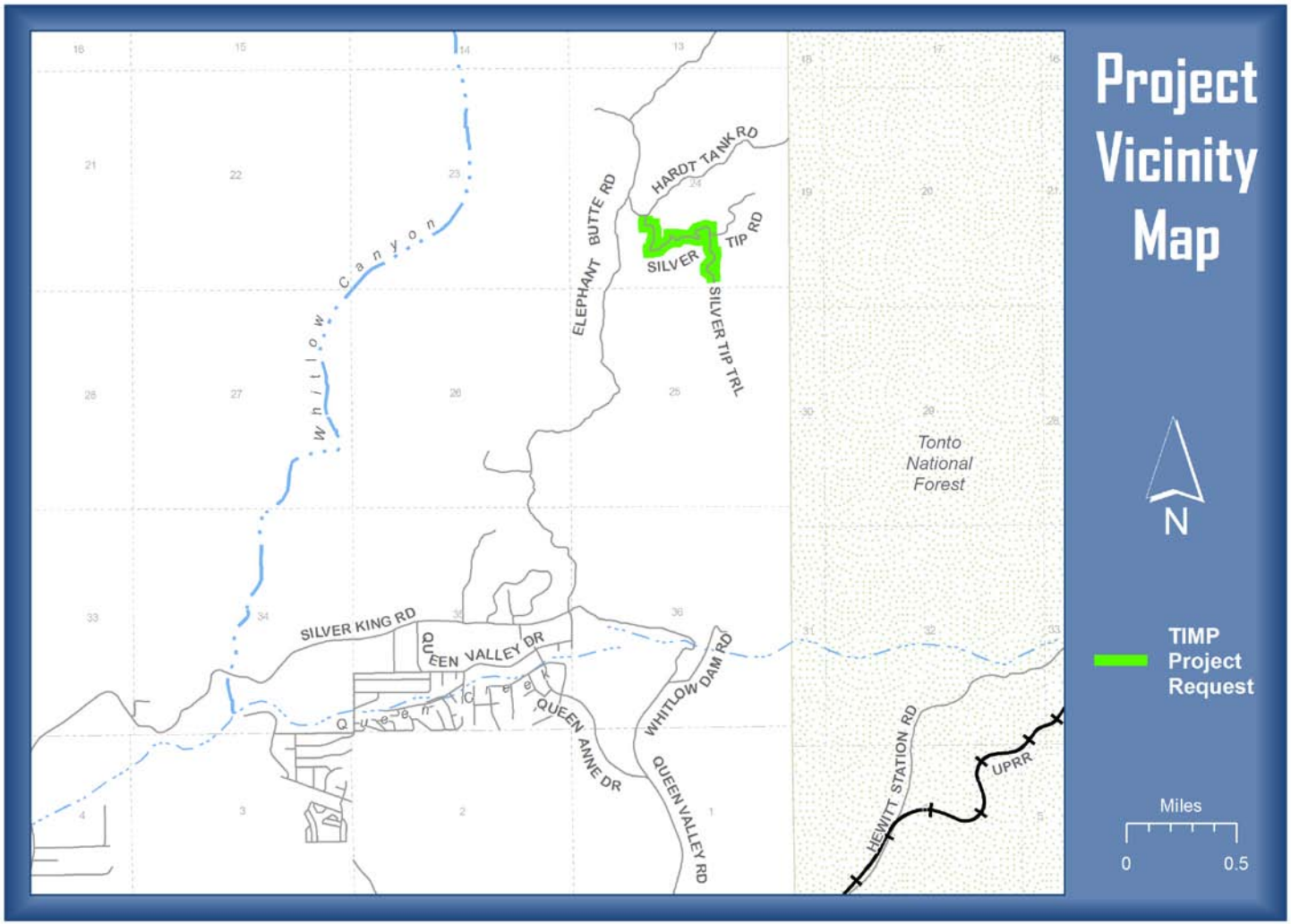

Silver Tip Trail: At Hardt Tank Rd

Silver Tip Trail: Near Silver Tip Road

Silver Tip Trail: At Silver Tip Road

Silver Tip Trail

Details	
Start	Hardt Tank Rd
End	To end of road
Maintenance Area	Apache Junction
District	5
Type:	Improvement
Activity	New Construction
Scope:	
Length in Miles	1
Page No.	35

Eligibility Criteria	
Average Daily Traffic (>100)	20
Right-of-Way	Varies
County Maintained	No
Utility Conflicts	Yes
Drainage Issues	Yes

Silver Tip Trail

Ranking (Scoring) Criteria	0=Does Not Comply, 1=Partially Complies, 2=Substantially Complies, 3=Fully Complies
Project Completion/Connectivity	1
Environmental Compliance	0
Safety Improvement	2
Regional Transportation Plan Consistent/Regional –Local Access	0
Agency Partnership	0
Level of Service Upgrade	3
Multi-Modal	0
Economic Development Promoted	0
Road Grade Increased	3
Estimated Cost	$630,000
Project Ranking (Score)	**9**
Area Engineer Priority	**Not Recommended**
Public Works Staff Priority	***Not Recommended***

Sunland Gin Road: Houser Rd

Sunland Gin Road: Houser Rd

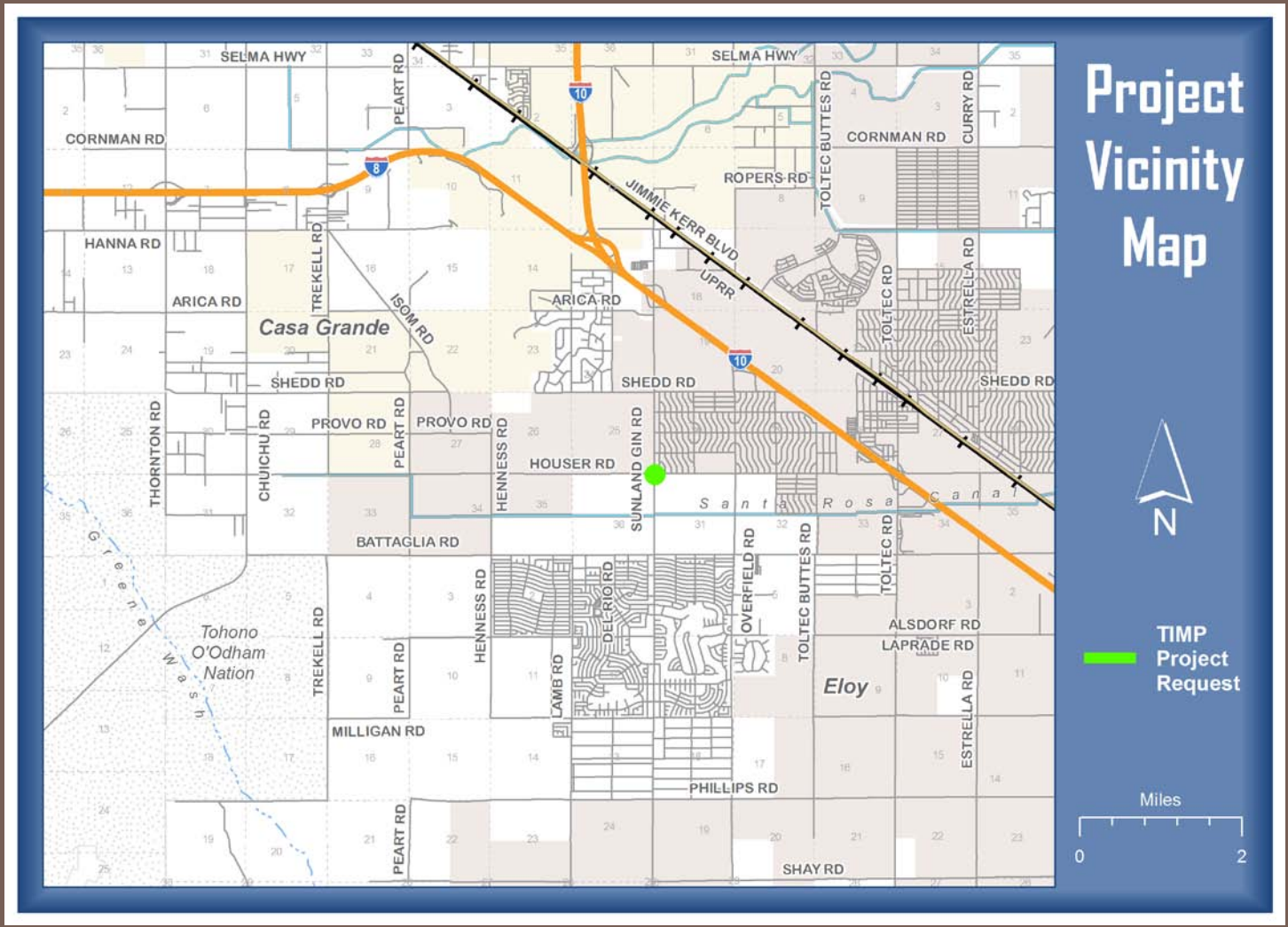

Sunland Gin Road: Houser Rd

Sunland Gin Road

Details	
Start	Houser Rd
End	N/A
Maintenance Area	Arizona City
District	4
Type:	Improvement
Activity	Reconstruction
Scope:	Intersection Reconstruction
Length in Miles	N/A
Page No.	36

Eligibility Criteria	
Average Daily Traffic (>100)	10,000
Right-of-Way	Varies
County Maintained	Varies
Utility Conflicts	Unknown
Drainage Issues	Yes

Sunland Gin Road

Ranking (Scoring) Criteria	0=Does Not Comply, 1=Partially Complies, 2=Substantially Complies, 3=Fully Complies
Project Completion/Connectivity	1
Environmental Compliance	0
Safety Improvement	1
Regional Transportation Plan Consistent/Regional –Local Access	3
Agency Partnership	3
Level of Service Upgrade	1
Multi-Modal	0
Economic Development Promoted	0
Road Grade Increased	0
Estimated Cost	$50,000
Project Ranking (Score)	**9**
Area Engineer Priority	**Not Recommended**
Public Works Staff Priority	***Not Recommended***

Sunland Gin Road: Battaglia Dr-Milligan Rd

Sunland Gin Road: Battaglia Dr-Milligan Rd

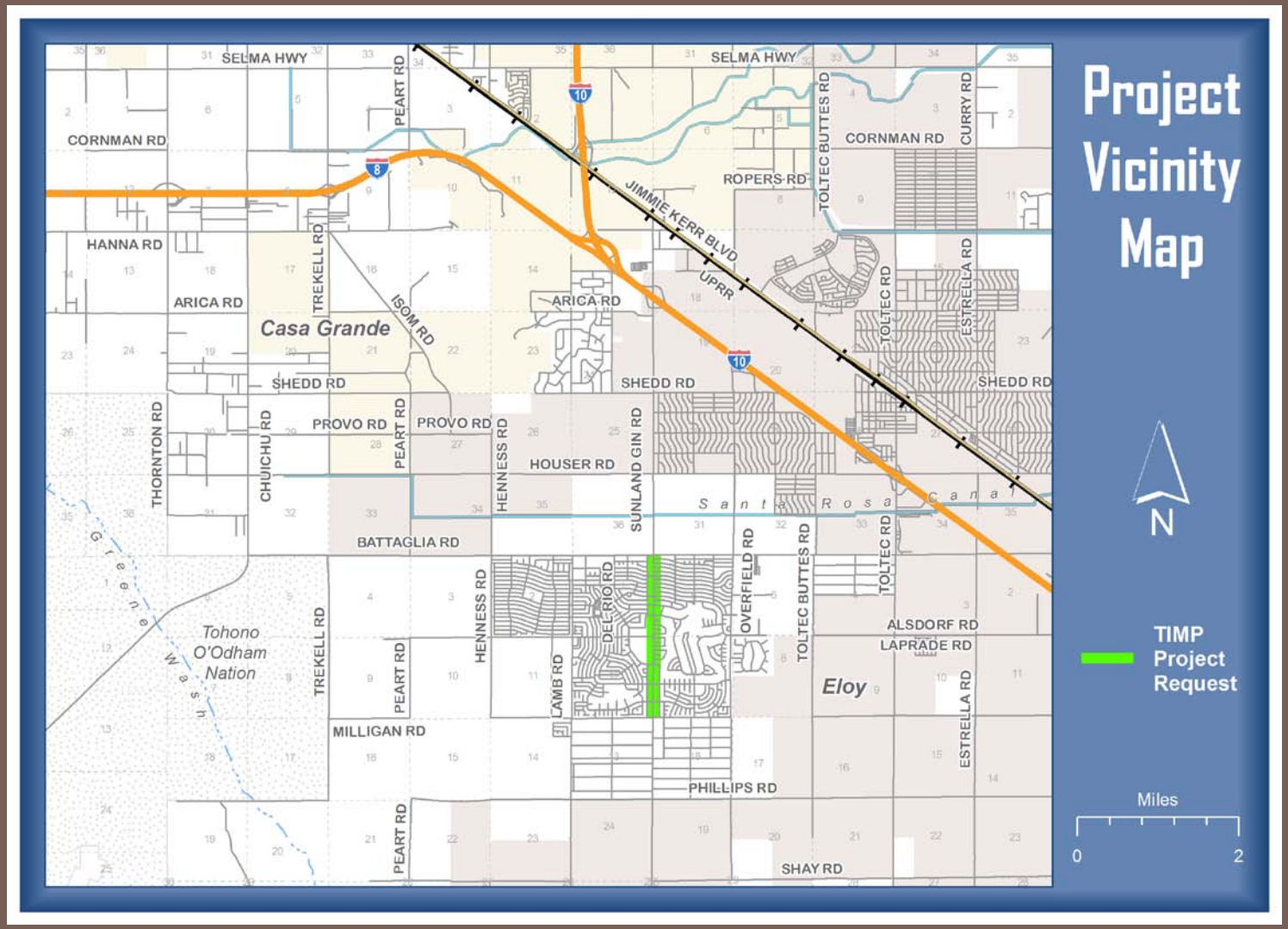

Sunland Gin Road: At Debbie Ln North

Sunland Gin Road

Details	
Start	Battaglia Dr
End	Milligan Rd
Maintenance Area	Arizona City
District	4
Type:	Improvement
Activity	Pre-Construction
Scope:	Study
Length in Miles	2
Page No.	37-39

Eligibility Criteria	
Average Daily Traffic (>100)	6,500
Right-of-Way	Yes
County Maintained	Yes
Utility Conflicts	Unknown
Drainage Issues	Yes

Sunland Gin Road

Ranking (Scoring) Criteria	0=Does Not Comply, 1=Partially Complies, 2=Substantially Complies, 3=Fully Complies
Project Completion/Connectivity	1
Environmental Compliance	0
Safety Improvement	3
Regional Transportation Plan Consistent/Regional –Local Access	3
Agency Partnership	0
Level of Service Upgrade	2
Multi-Modal	2
Economic Development Promoted	0
Road Grade Increased	3
Estimated Cost	$50,000
Project Ranking (Score)	**14**
Area Engineer Priority	**4**
Public Works Staff Priority	***13***

Val Vista Road: Warren Rd-Hidden Valley Rd

Val Vista Road: Warren Rd-Hidden Valley Rd

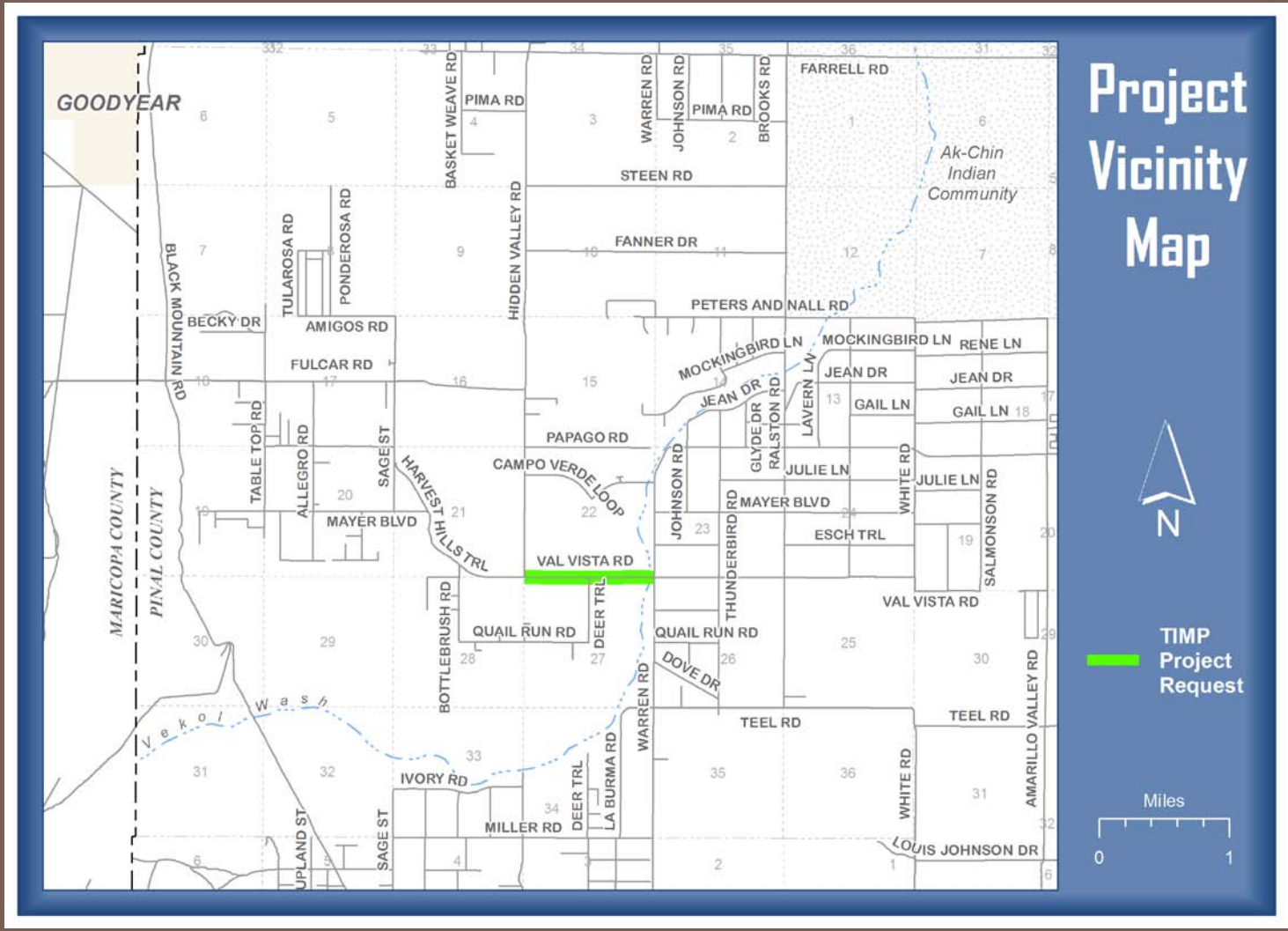

Val Vista Road: Warren Rd-Hidden Valley Rd

Val Vista Road: Warren Rd-Hidden Valley Rd

Val Vista Road: Warren Rd-Hidden Valley Rd

Val Vista Road

Details	
Start	Warren Rd
End	Hidden Valley Rd
Maintenance Area	Hidden Valley
District	4
Type:	Improvement
Activity	Construction
Scope:	Dust Palliative, Land Acquisition & Wash Crossing
Length in Miles	1
Page No.	40

Eligibility Criteria	
Average Daily Traffic (>100)	100
Right-of-Way	No
County Maintained	Yes
Utility Conflicts	Unknown
Drainage Issues	Yes

Val Vista Road

Ranking (Scoring) Criteria	0=Does Not Comply, 1=Partially Complies, 2=Substantially Complies, 3=Fully Complies
Project Completion/Connectivity	1
Environmental Compliance	0
Safety Improvement	2
Regional Transportation Plan Consistent/Regional –Local Access	0
Agency Partnership	0
Level of Service Upgrade	3
Multi-Modal	0
Economic Development Promoted	0
Road Grade Increased	3
Estimated Cost	$500,000
Project Ranking (Score)	**9**
Area Engineer Priority	**Not Recommended**
Public Works Staff Priority	***Not Recommended***

Arica Road: Isom Rd-Trekell Rd

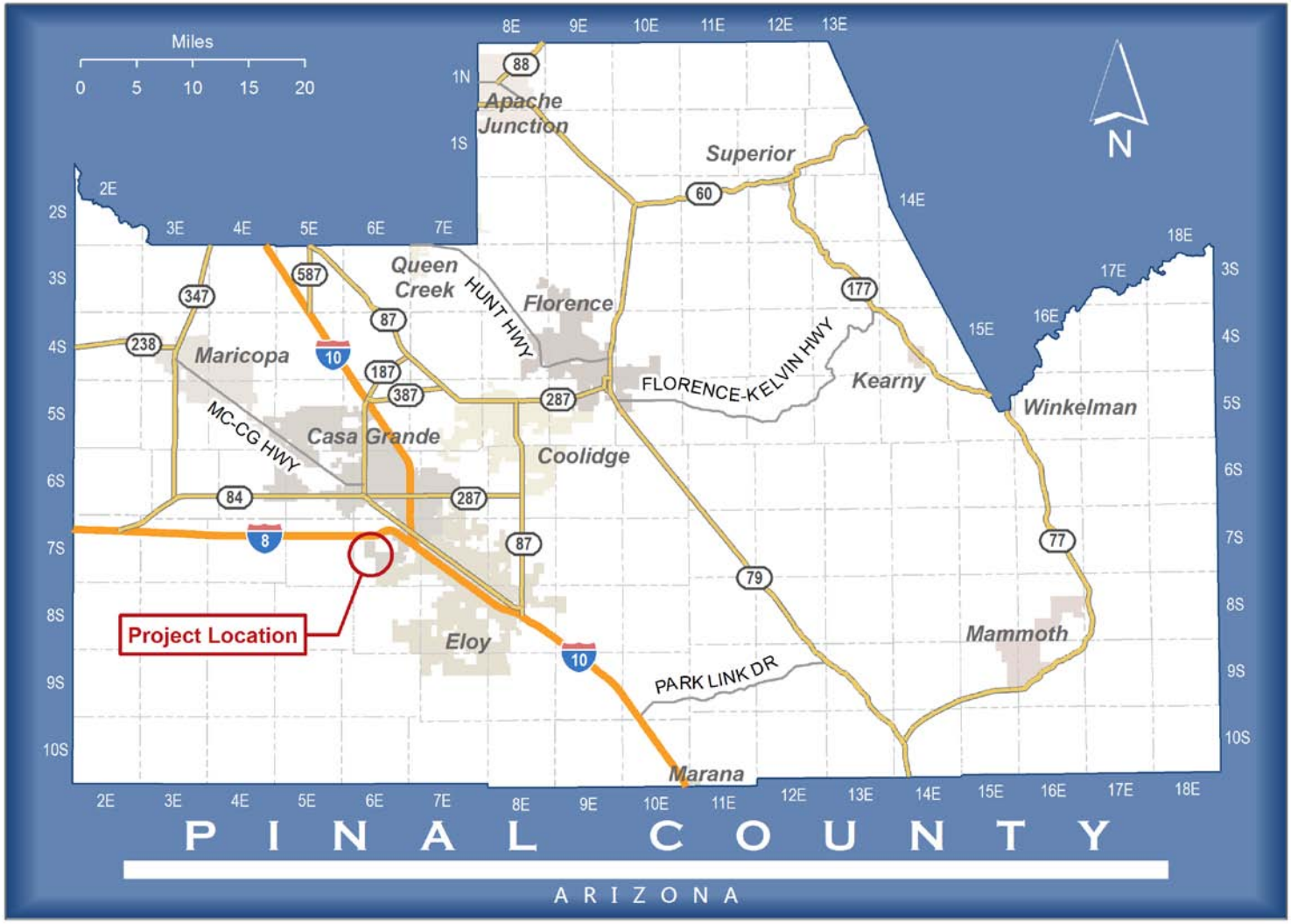

Arica Road: Isom Rd-Trekell Rd

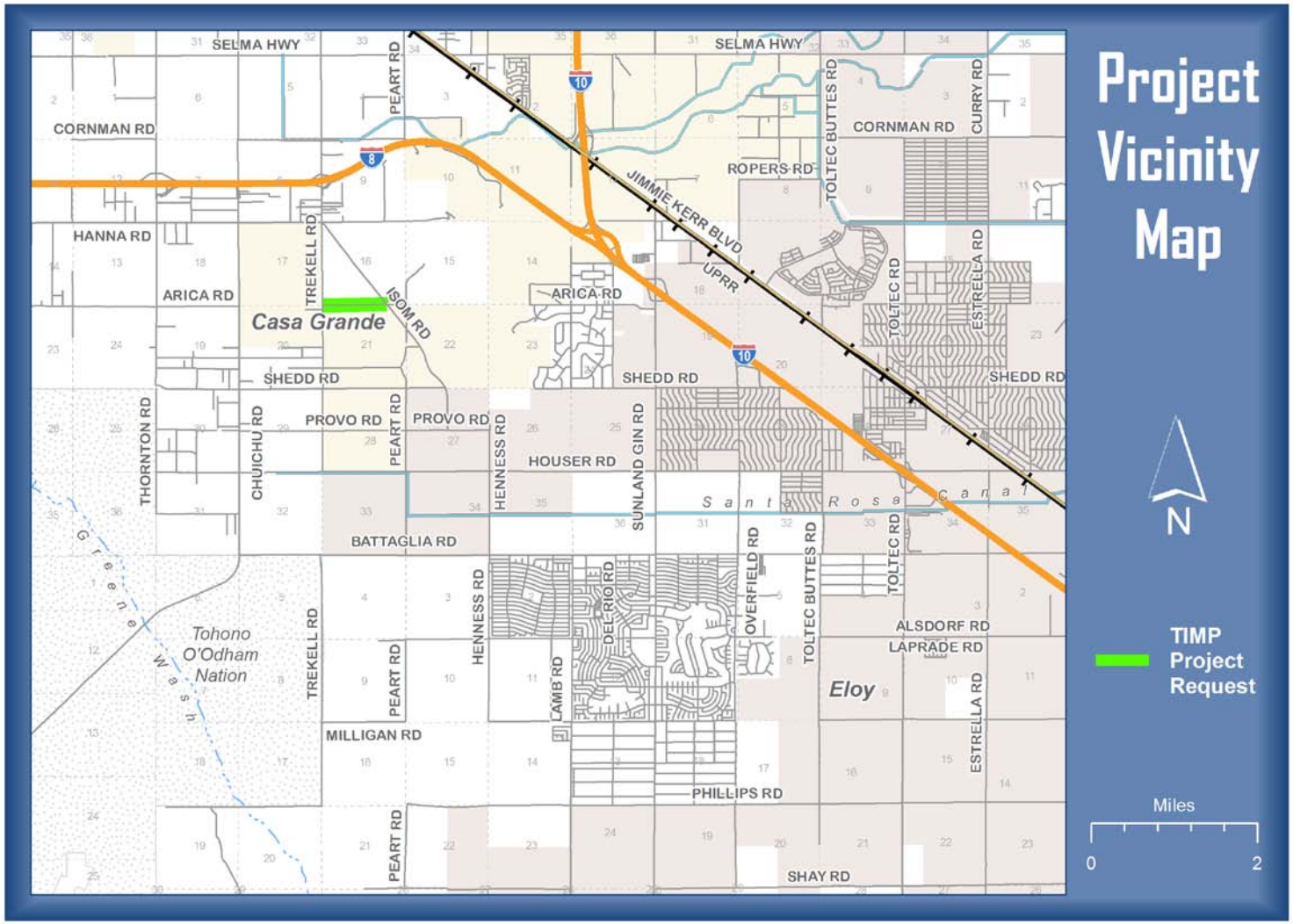

Arica Road: Isom Rd-Trekell Rd

Arica Road: Isom Rd-Trekell Rd

Arica Road: Isom Rd-Trekell Rd

Arica Road

Details	
Start	Isom Rd
End	Trekell Rd
Maintenance Area	Casa Grande
District	4
Type:	Maintenance
Activity	Dust Palliative
Scope:	Dust Palliative & Potential Cost Share
Length in Miles	1
Page No.	41

Eligibility Criteria	
Average Daily Traffic (>100)	200
Right-of-Way	To be determined
County Maintained	No
Utility Conflicts	Unknown
Drainage Issues	Yes

Arica Road

Ranking (Scoring) Criteria	0=Does Not Comply, 1=Partially Complies, 2=Substantially Complies, 3=Fully Complies
Project Completion/Connectivity	3
Environmental Compliance	0
Fugitive Dust Reduced/Pavement Life Extended	3
Local Access Improved	3
Agency Partnership	0
Vehicle/Driver Efficiencies Improved	3
Traffic Relief/Redistributed	0
County Maintenance Cost Reduced	3
Road Grade Increased	3
Estimated Cost	$120,000
Project Ranking (Score)	**18**
Area Engineer Priority	**6**
Public Works Staff Priority	***15***

Battaglia Dr: Chuichu Rd-Del Rio Rd

Battaglia Dr: Chuichu Rd-Del Rio Rd

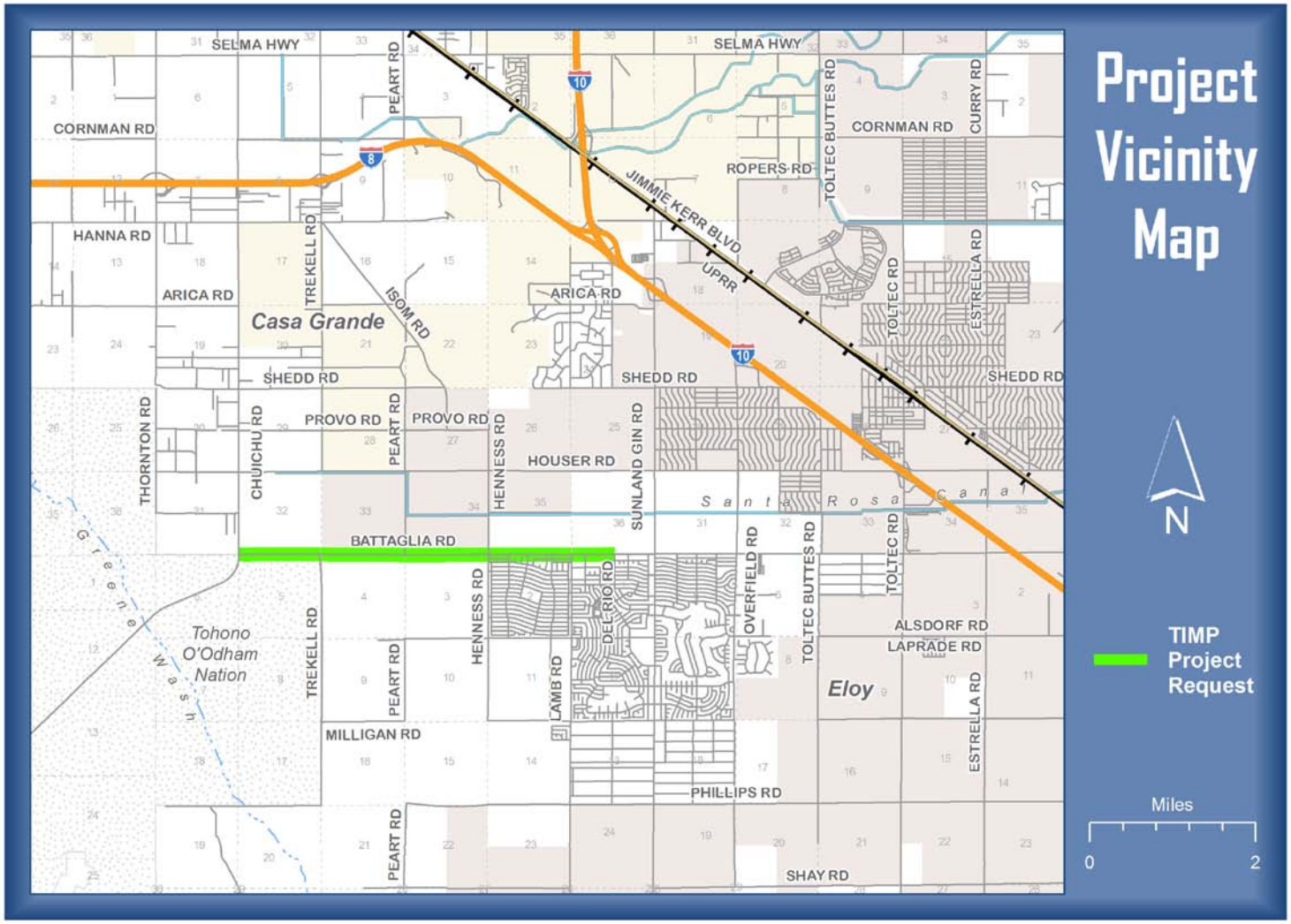

Battaglia Dr: Chuichu Rd-Del Rio Rd

Battaglia Dr: Chuichu Rd-Del Rio Rd

Battaglia Dr

Details	
Start	Chuichu Rd
End	Del Rio Rd
Maintenance Area	Arizona City
District	3 & 4
Type:	Maintenance
Activity	Pavement Preservation
Scope:	Pavement Preservation
Length in Miles	4.5
Page No.	42

Eligibility Criteria	
Average Daily Traffic (>100)	3,100
Right-of-Way	Yes
County Maintained	Yes
Utility Conflicts	No
Drainage Issues	Yes

Battaglia Drive

Ranking (Scoring) Criteria	0=Does Not Comply, 1=Partially Complies, 2=Substantially Complies, 3=Fully Complies
Project Completion/Connectivity	1
Environmental Compliance	0
Fugitive Dust Reduced/Pavement Life Extended	3
Local Access Improved	2
Agency Partnership	0
Vehicle/Driver Efficiencies Improved	2
Traffic Relief/Redistributed	0
County Maintenance Cost Reduced	2
Road Grade Increased	1
Estimated Cost	$200,000
Project Ranking (Score)	**11**
Area Engineer Priority	**2**
Public Works Staff Priority	***11***

Chuichu Rd: Battaglia Dr-Interstate 8

Chuichu Rd: Battaglia Dr-Interstate 8

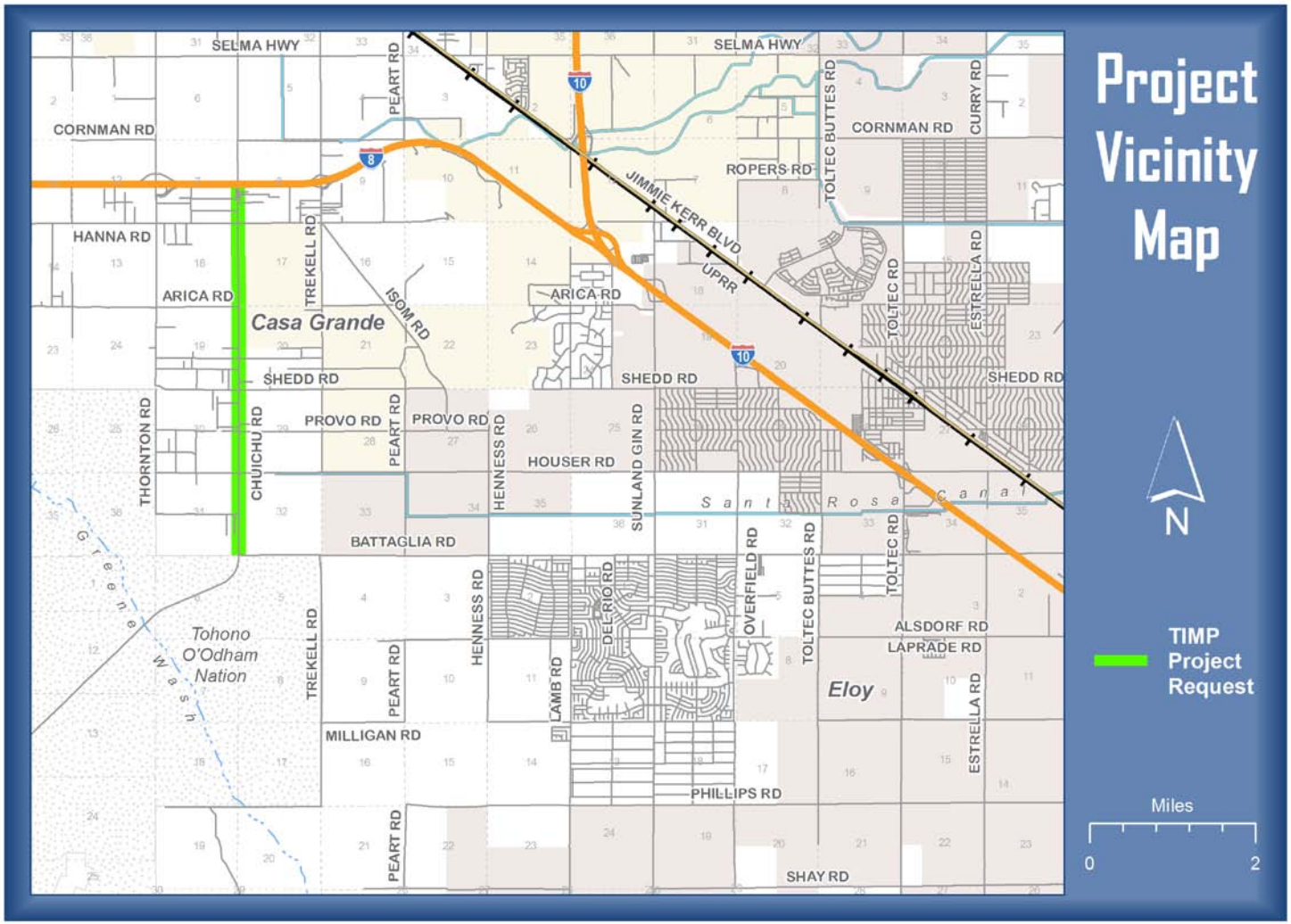

Chuichu Rd: At Peters Rd South

Chuichu Rd: At Peters Rd South

Chuichu Rd: At Interstate 8 South

Chuichu Road

Details	
Start	Battaglia Rd
End	Interstate 8
Maintenance Area	Arizona City
District	3
Type:	Maintenance
Activity	Pavement Preservation
Scope:	Mill & Overlay with Paved Shoulders
Length in Miles	4.30
Page No.	43

Eligibility Criteria	
Average Daily Traffic (>100)	3,000
Right-of-Way	Yes
County Maintained	Yes
Utility Conflicts	Unknown
Drainage Issues	Yes

Chuichu Road

Ranking (Scoring) Criteria	0=Does Not Comply, 1=Partially Complies, 2=Substantially Complies, 3=Fully Complies
Project Completion/Connectivity	3
Environmental Compliance	0
Fugitive Dust Reduced/Pavement Life Extended	3
Local Access Improved	3
Agency Partnership	0
Vehicle/Driver Efficiencies Improved	3
Traffic Relief/Redistributed	0
County Maintenance Cost Reduced	3
Road Grade Increased	3
Estimated Cost	$2,000,000
Project Ranking (Score)	**18**
Area Engineer Priority	**1**
Public Works Staff Priority	***6***

Fulcar Road: Hidden Valley Rd-Table Top Rd

Fulcar Road: Hidden Valley Rd-Table Top Rd

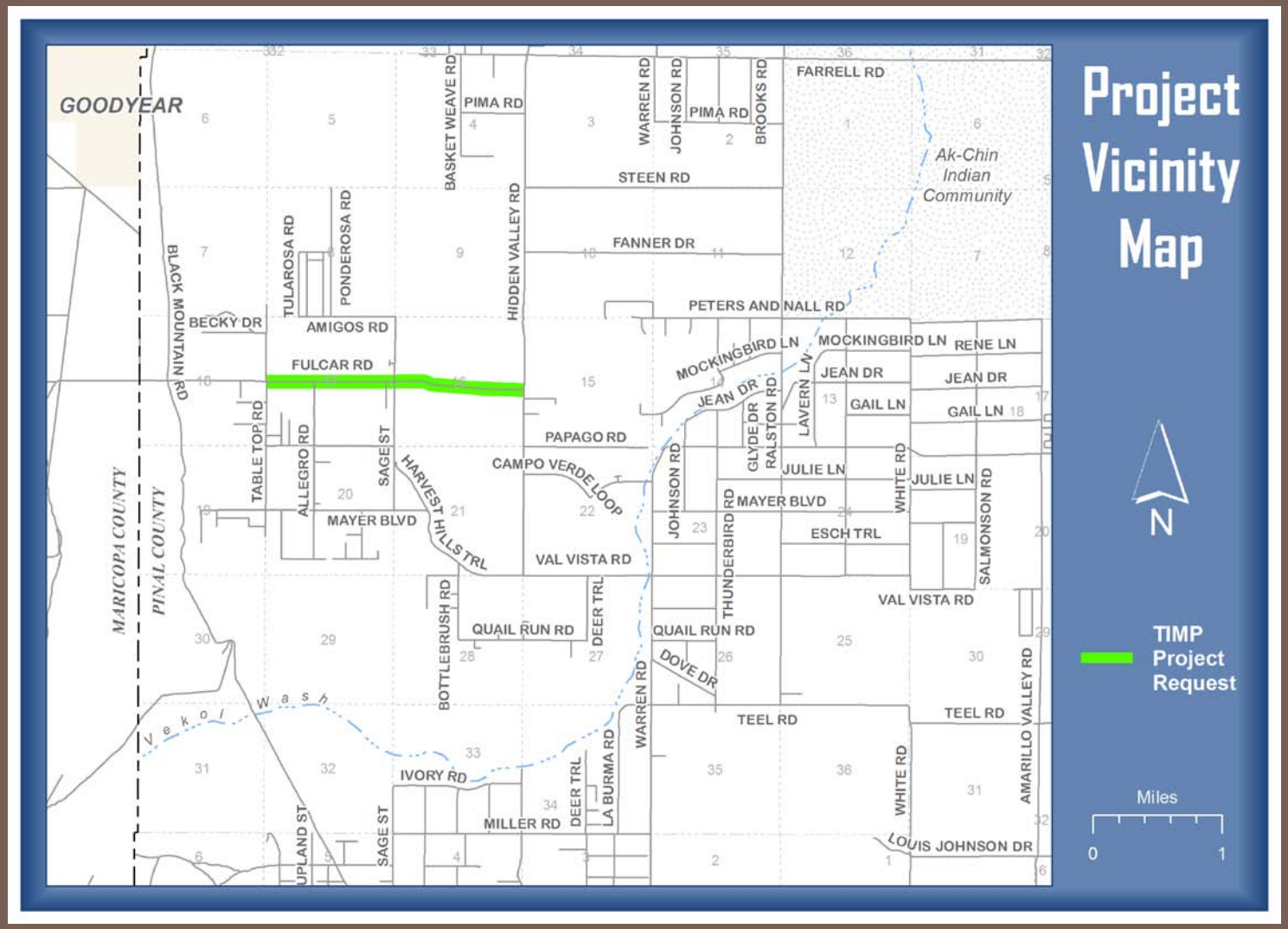

Fulcar Road: Hidden Valley Rd-Table Top Rd

Fulcar Road: Hidden Valley Rd-Table Top Rd

Fulcar Road: Hidden Valley Rd-Table Top Rd

Fulcar Road: Hidden Valley Rd-Table Top Rd

Fulcar Road: Hidden Valley Rd-Table Top Rd

Fulcar Road: Hidden Valley Rd-Table Top Rd

Fulcar Road

Details	
Start	Hidden Valley Rd
End	Table Top Rd
Maintenance Area	Hidden Valley
District	4
Type:	Maintenance
Activity	Dust Palliative
Scope:	Dust Palliative & Possible Land Acquisition
Length in Miles	2
Page No.	44

Eligibility Criteria	
Average Daily Traffic (>100)	200
Right-of-Way	To be determined
County Maintained	Yes
Utility Conflicts	Unknown
Drainage Issues	Yes

Fulcar Road

Ranking (Scoring) Criteria	0=Does Not Comply, 1=Partially Complies, 2=Substantially Complies, 3=Fully Complies
Project Completion/Connectivity	3
Environmental Compliance	0
Fugitive Dust Reduced/Pavement Life Extended	3
Local Access Improved	3
Agency Partnership	0
Vehicle/Driver Efficiencies Improved	3
Traffic Relief/Redistributed	0
County Maintenance Cost Reduced	3
Road Grade Increased	3
Estimated Cost	$240,000
Project Ranking (Score)	**18**
Area Engineer Priority	**4**
Public Works Staff Priority	***14***

Hidden Valley Road: Sotol Rd-Fresno Rd

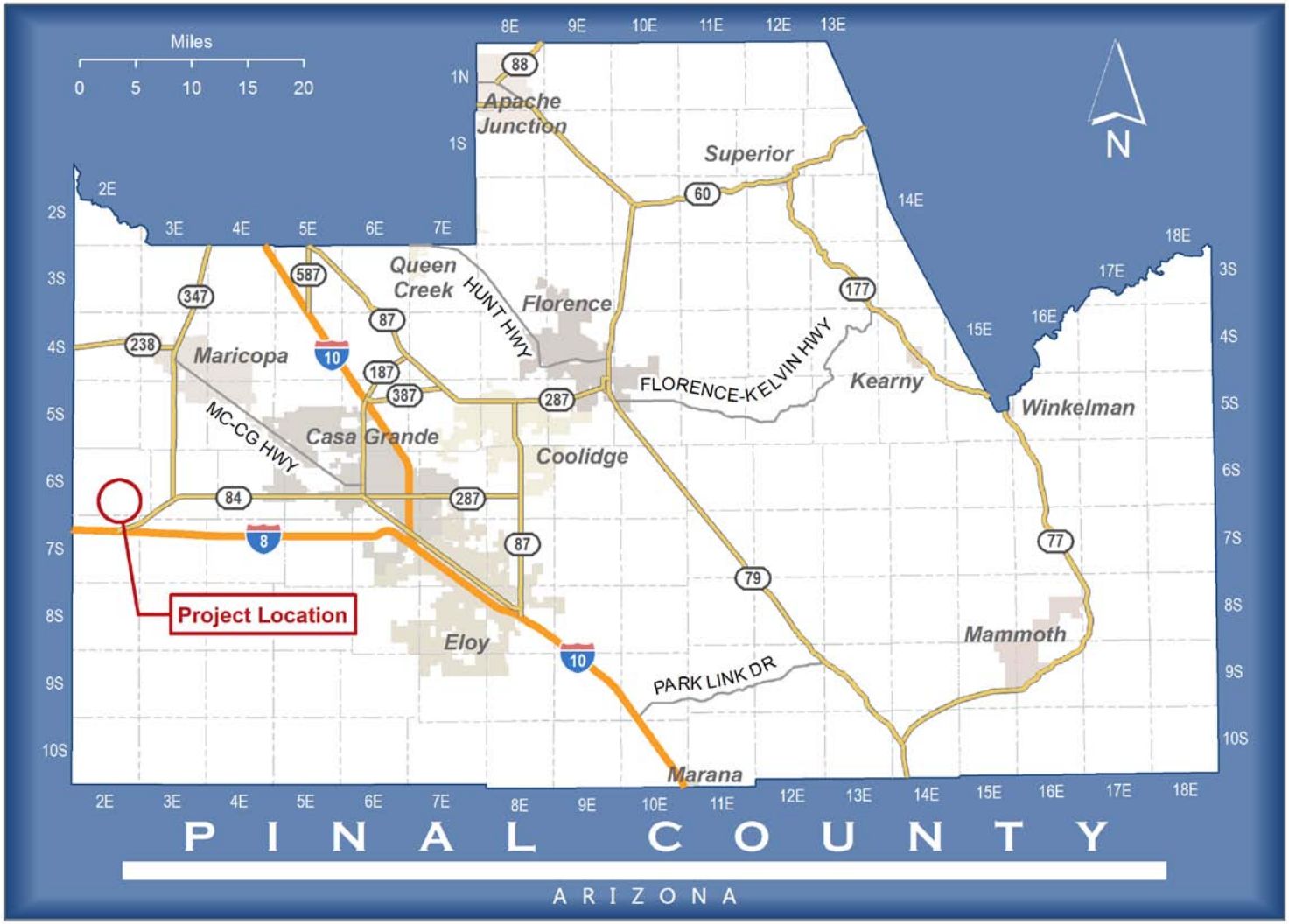

Hidden Valley Road: Sotol Rd-Fresno Rd

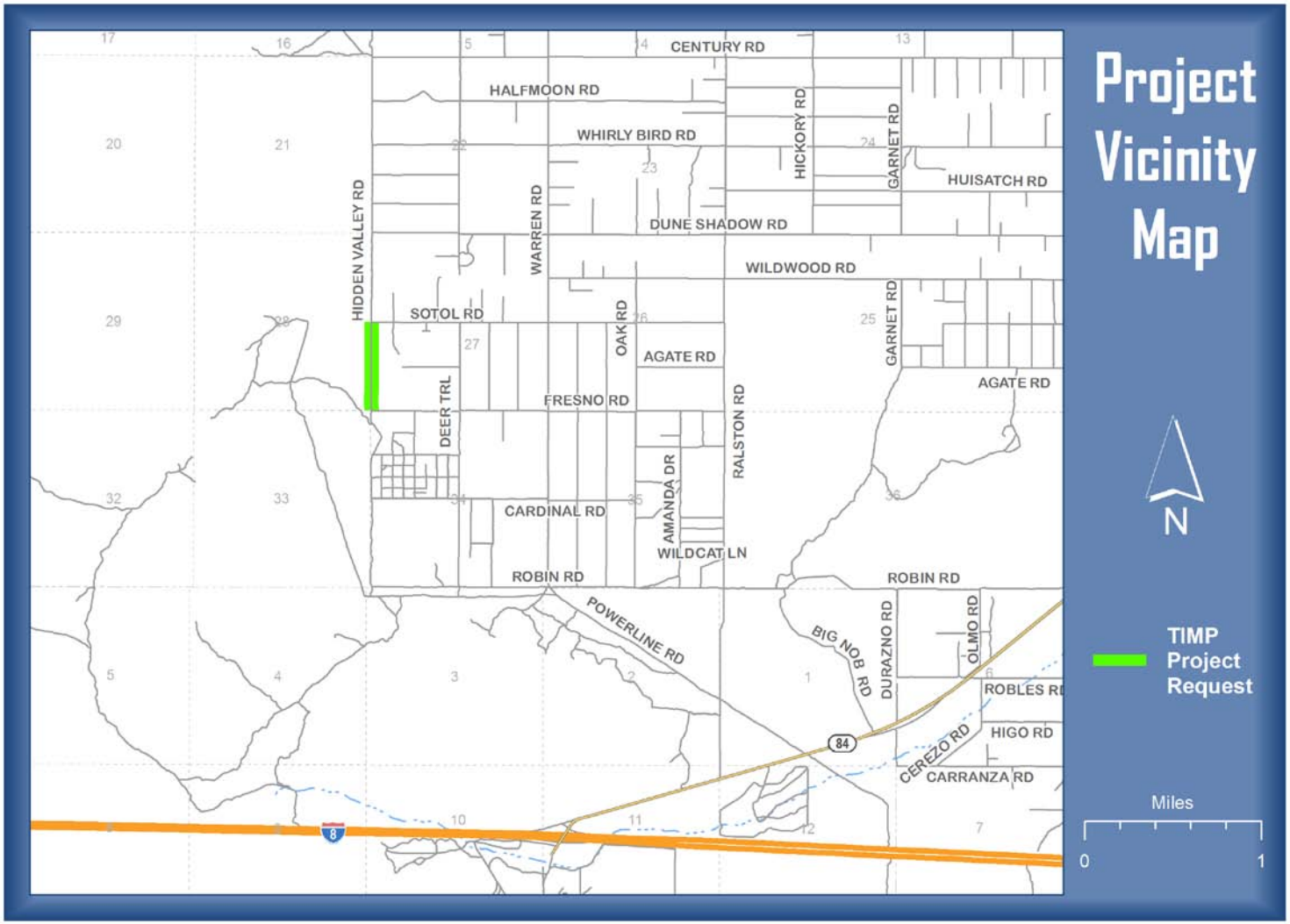

Hidden Valley Road: Sotol Rd-Fresno Rd

Hidden Valley Road: Sotol Rd-Fresno Rd

Hidden Valley Road: Sotol Rd-Fresno Rd

Hidden Valley Road

Details	
Start	Sotol Rd
End	Fresno Rd
Maintenance Area	Hidden Valley
District	4
Type:	Maintenance
Activity	Dust Palliative
Scope:	Dust Palliative
Length in Miles	.50
Page No.	45

Eligibility Criteria	
Average Daily Traffic (>100)	20
Right-of-Way	Yes
County Maintained	Yes
Utility Conflicts	Unknown
Drainage Issues	Yes

Hidden Valley Road

Ranking (Scoring) Criteria	0=Does Not Comply, 1=Partially Complies, 2=Substantially Complies, 3=Fully Complies
Project Completion/Connectivity	1
Environmental Compliance	0
Fugitive Dust Reduced/Pavement Life Extended	2
Local Access Improved	0
Agency Partnership	0
Vehicle/Driver Efficiencies Improved	3
Traffic Relief/Redistributed	0
County Maintenance Cost Reduced	0
Road Grade Increased	3
Estimated Cost	$60,000
Project Ranking (Score)	**9**
Area Engineer Priority	**Not Recommended**
Public Works Staff Priority	***Not Recommended***

La Palma Road: Cornman Rd-Selma Hwy

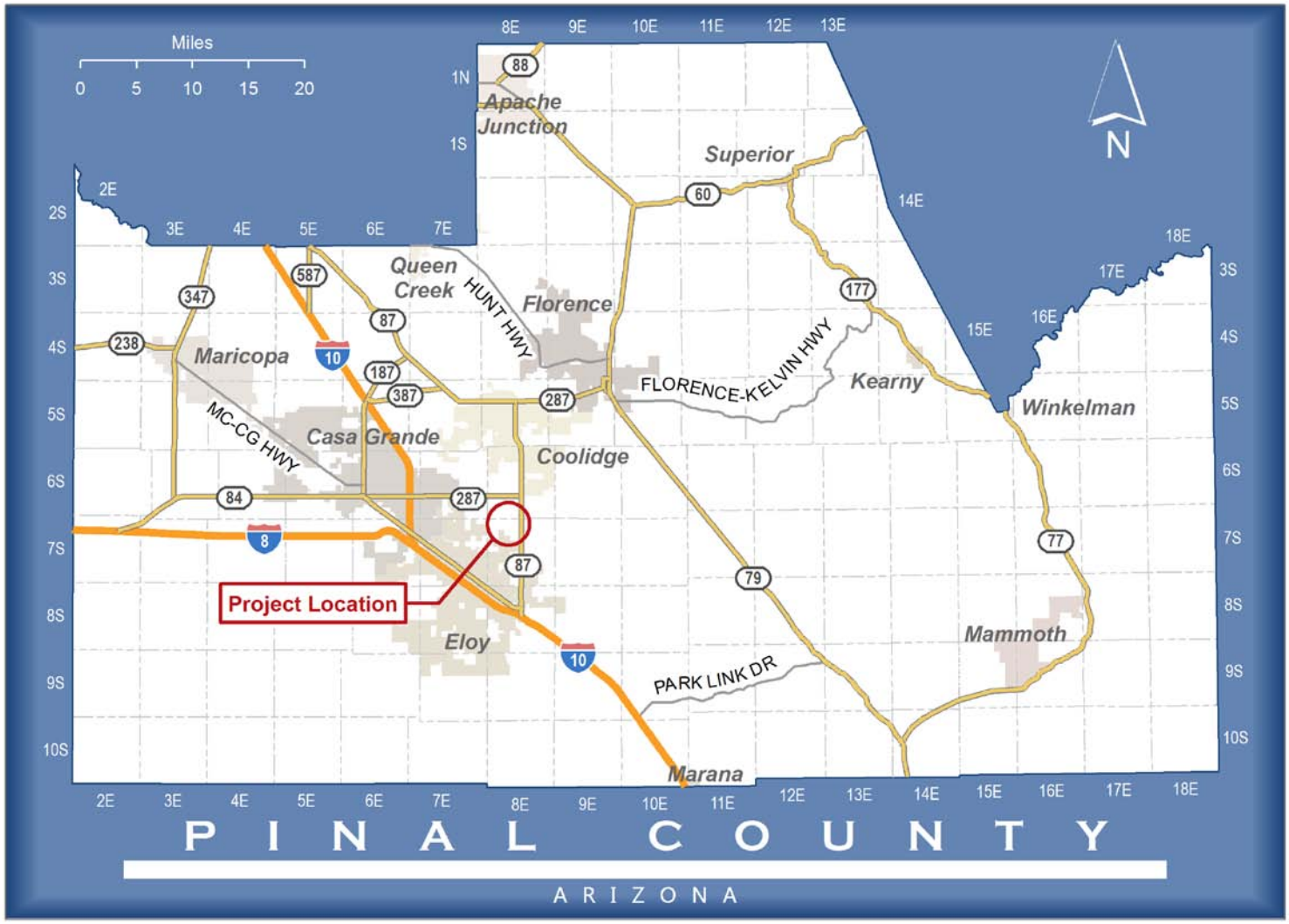

La Palma Road: Cornman Rd-Selma Hwy

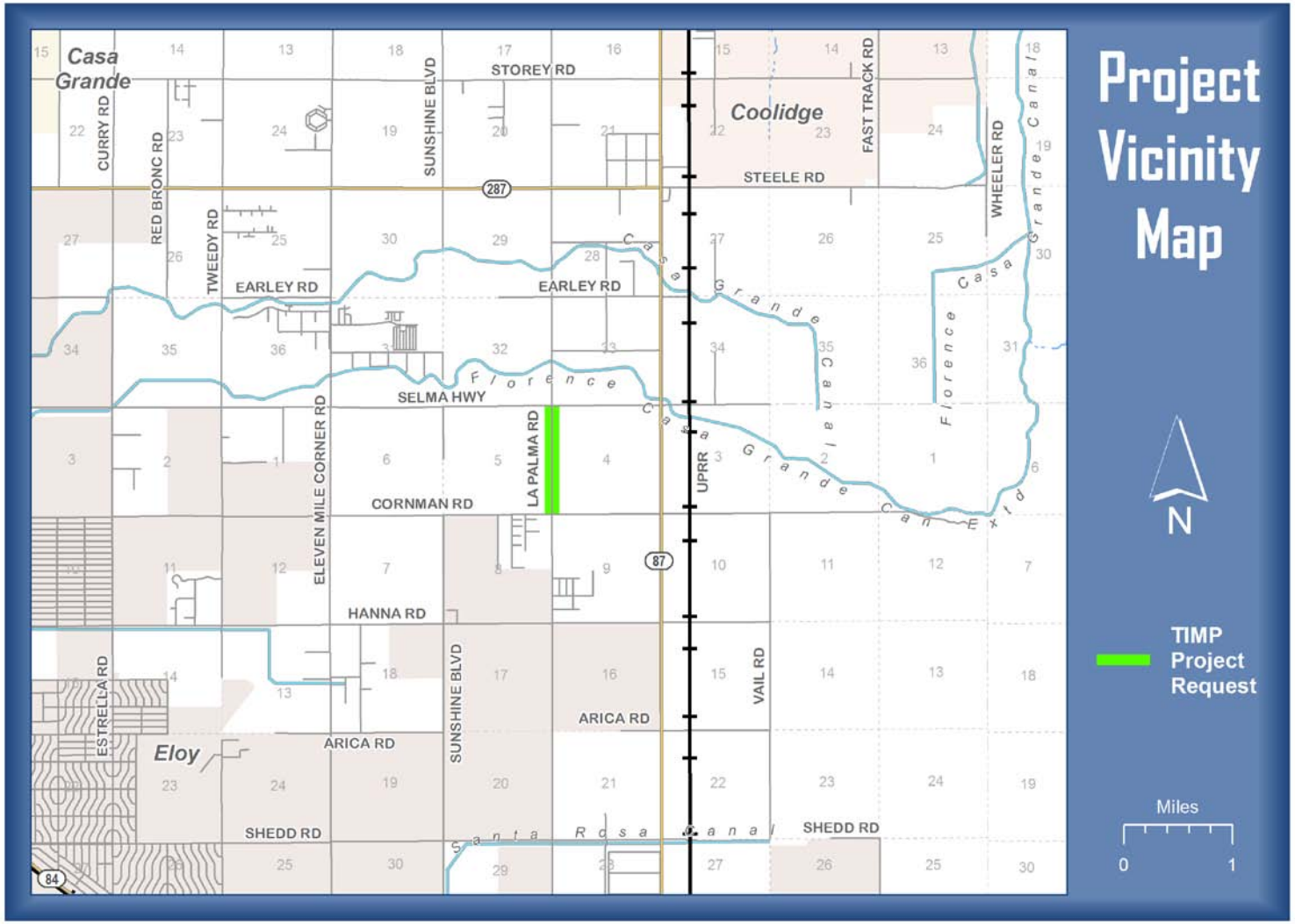

La Palma Road: Cornman Rd-Selma Hwy

La Palma Road

Details	
Start	Cornman Rd
End	Selma Hwy
Maintenance Area	Arizona City
District	1
Type:	Maintenance
Activity	Dust Palliative
Scope:	Dust Palliative
Length in Miles	1
Page No.	46

Eligibility Criteria	
Average Daily Traffic (>100)	150
Right-of-Way	Yes
County Maintained	Yes
Utility Conflicts	No
Drainage Issues	No

La Palma Road

Ranking (Scoring) Criteria	0=Does Not Comply, 1=Partially Complies, 2=Substantially Complies, 3=Fully Complies
Project Completion/Connectivity	3
Environmental Compliance	3
Fugitive Dust Reduced/Pavement Life Extended	3
Local Access Improved	3
Agency Partnership	0
Vehicle/Driver Efficiencies Improved	3
Traffic Relief/Redistributed	2
County Maintenance Cost Reduced	3
Road Grade Increased	1
Estimated Cost	$125,000
Project Ranking (Score)	**21**
Area Engineer Priority	**1**
Public Works Staff Priority	***3***

Logan Lane: Henness Rd-East .25 Mile

Logan Lane: Henness Rd-East .25 Mile

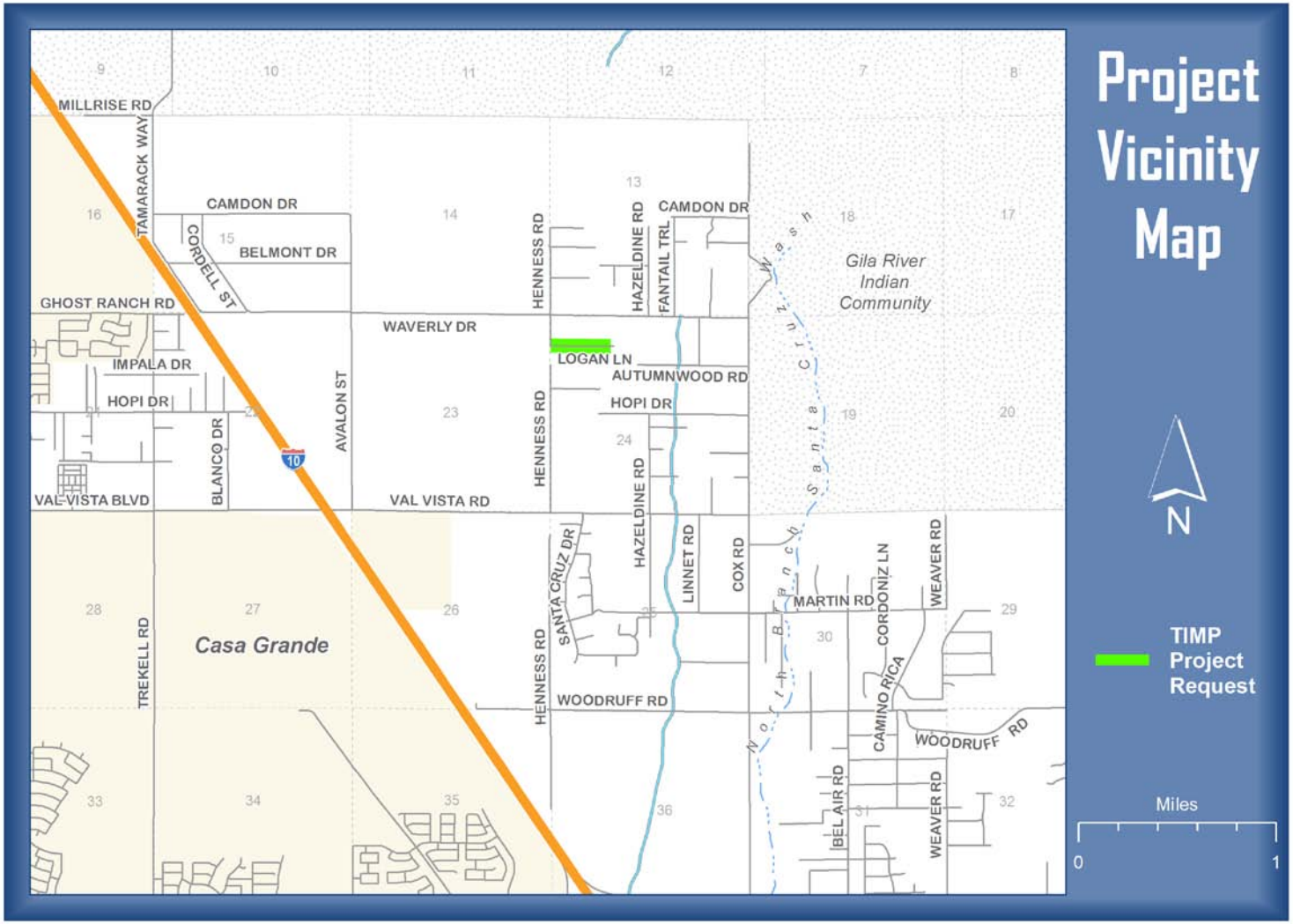

Logan Lane: East

Logan Lane: Henness Road East

Logan Lane: Henness Road South

Logan Lane

Details	
Start	Henness Rd
End	.25 miles east
Maintenance Area	Casa Grande
District	3
Type:	Maintenance
Activity	Dust Palliative
Scope:	Dust Palliative & Land Acquisition
Length in Miles	.25
Page No.	47

Eligibility Criteria	
Average Daily Traffic (>100)	50
Right-of-Way	No
County Maintained	No
Utility Conflicts	Unknown
Drainage Issues	Yes

Logan Lane

Ranking (Scoring) Criteria	0=Does Not Comply, 1=Partially Complies, 2=Substantially Complies, 3=Fully Complies
Project Completion/Connectivity	1
Environmental Compliance	0
Fugitive Dust Reduced/Pavement Life Extended	2
Local Access Improved	0
Agency Partnership	0
Vehicle/Driver Efficiencies Improved	3
Traffic Relief/Redistributed	0
County Maintenance Cost Reduced	0
Road Grade Increased	3
Estimated Cost	$80,000
Project Ranking (Score)	**9**
Area Engineer Priority	**Not Recommended**
Public Works Staff Priority	***Not Recommended***

McDavid Road: Sage St-Hidden Valley Rd

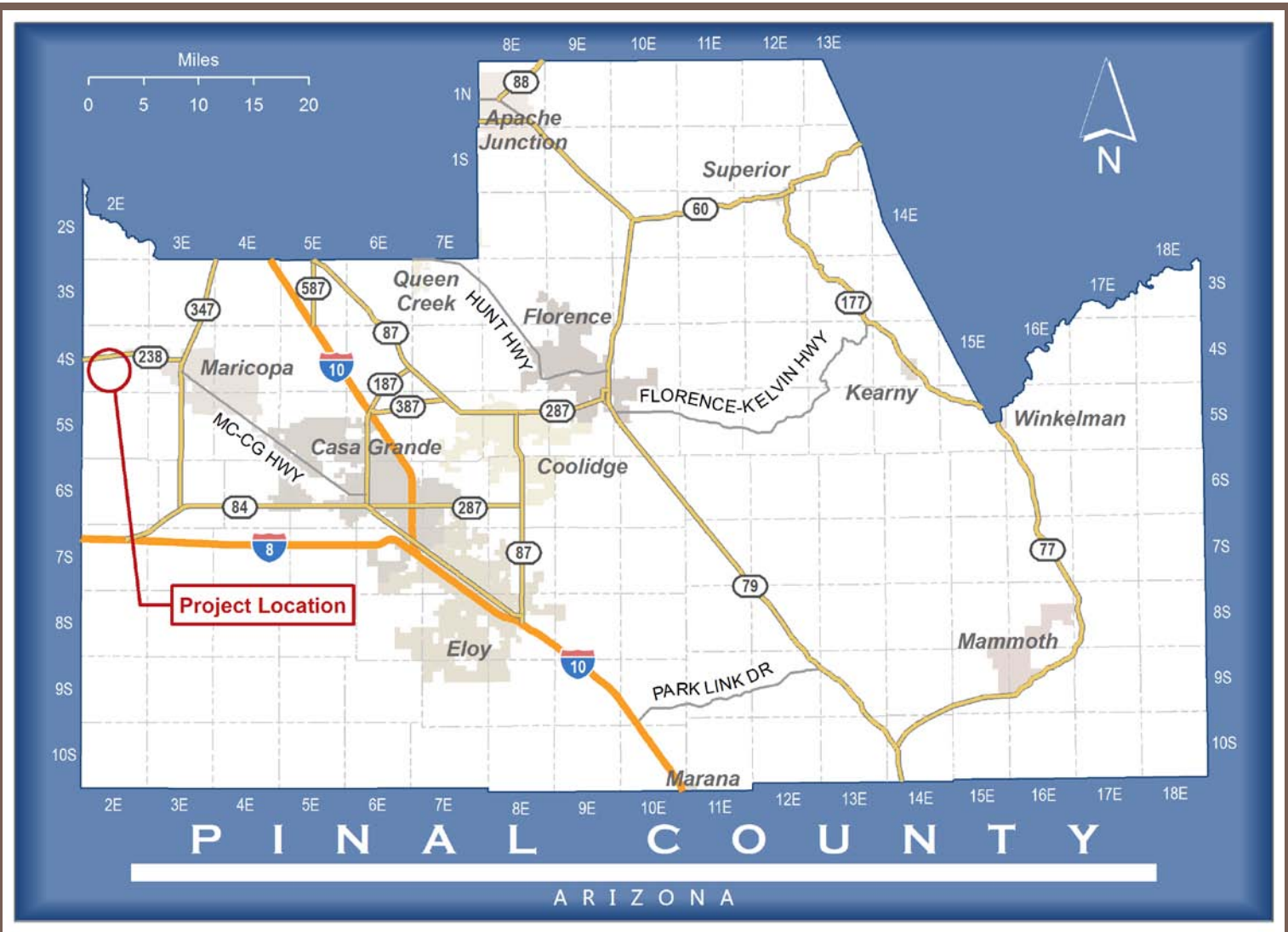

McDavid Road: Sage St-Hidden Valley Rd

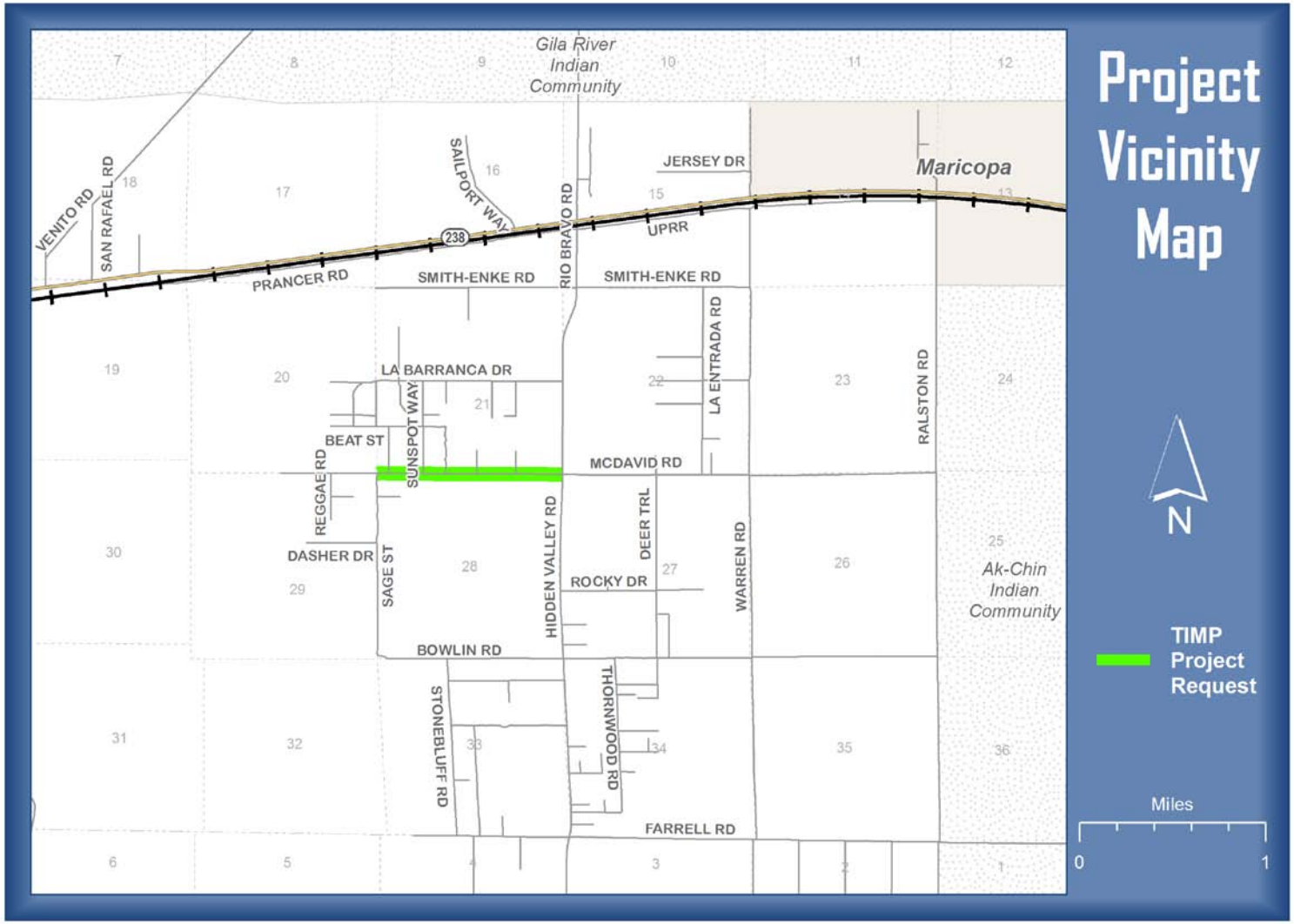

McDavid Road: Sage St-Hidden Valley Rd

McDavid Road: Sage St-Hidden Valley Rd

McDavid Road: Sage St-Hidden Valley Rd

McDavid Road: Sage St-Dasher Rd

McDavid Road

Details	
Start	Hidden Valley Rd
End	Sage Rd
Maintenance Area	Hidden Valley
District	4
Type:	Maintenance
Activity	Dust Palliative
Scope:	Dust Palliative & Potential Cost Share
Length in Miles	1
Page No.	48, 49

Eligibility Criteria	
Average Daily Traffic (>100)	70
Right-of-Way	Yes
County Maintained	No
Utility Conflicts	Unknown
Drainage Issues	Yes

McDavid Road

Ranking (Scoring) Criteria	0=Does Not Comply, 1=Partially Complies, 2=Substantially Complies, 3=Fully Complies
Project Completion/Connectivity	1
Environmental Compliance	0
Fugitive Dust Reduced/Pavement Life Extended	2
Local Access Improved	0
Agency Partnership	0
Vehicle/Driver Efficiencies Improved	3
Traffic Relief/Redistributed	0
County Maintenance Cost Reduced	0
Road Grade Increased	3
Estimated Cost	$120,000
Project Ranking (Score)	**9**
Area Engineer Priority	**Not Recommended**
Public Works Staff Priority	***Not Recommended***

Ralston Road (Sotol Rd): Wildcat Ln-Dune Shadow Rd

Ralston Road (Sotol Rd): Wildcat Ln-Dune Shadow Rd

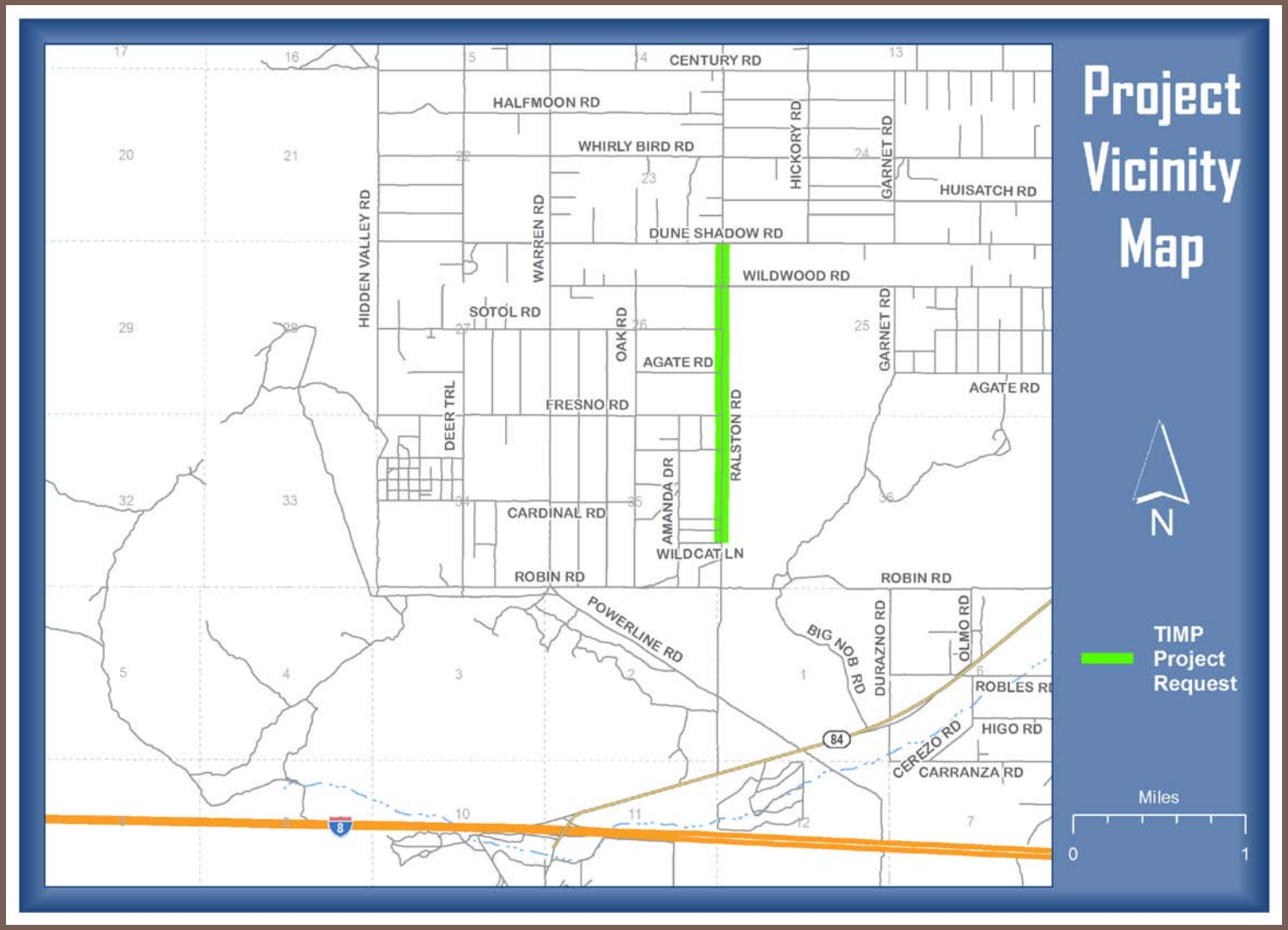

Ralston Road (Sotol Rd): Wildcat Ln-Dune Shadow Rd

Ralston Road (Sotol Rd): Wildcat Ln-Dune Shadow Rd

Ralston Road (Sotol Rd): Wildcat Ln-Dune Shadow Rd

Ralston Road (Sotol Rd): Wildcat Ln-Dune Shadow Rd

Ralston Road (Sotol Rd)

Details	
Start	Wildcat Ln
End	Dune Shadow Rd
Maintenance Area	Hidden Valley
District	4
Type:	Maintenance
Activity	Dust Palliative
Scope:	Dust Palliative & Land Acquisition
Length in Miles	1.75
Page No.	50

Eligibility Criteria	
Average Daily Traffic (>100)	200
Right-of-Way	No
County Maintained	Yes
Utility Conflicts	Unknown
Drainage Issues	Yes

Ralston Road (Sotol Rd)

Ranking (Scoring) Criteria	0=Does Not Comply, 1=Partially Complies, 2=Substantially Complies, 3=Fully Complies
Project Completion/Connectivity	3
Environmental Compliance	0
Fugitive Dust Reduced/Pavement Life Extended	3
Local Access Improved	3
Agency Partnership	0
Vehicle/Driver Efficiencies Improved	3
Traffic Relief/Redistributed	0
County Maintenance Cost Reduced	3
Road Grade Increased	3
Estimated Cost	$250,000
Project Ranking (Score)	**18**
Area Engineer Priority	**2**
Public Works Staff Priority	***7***

Randolph Road: Overfield Rd-Toltec Buttes Rd

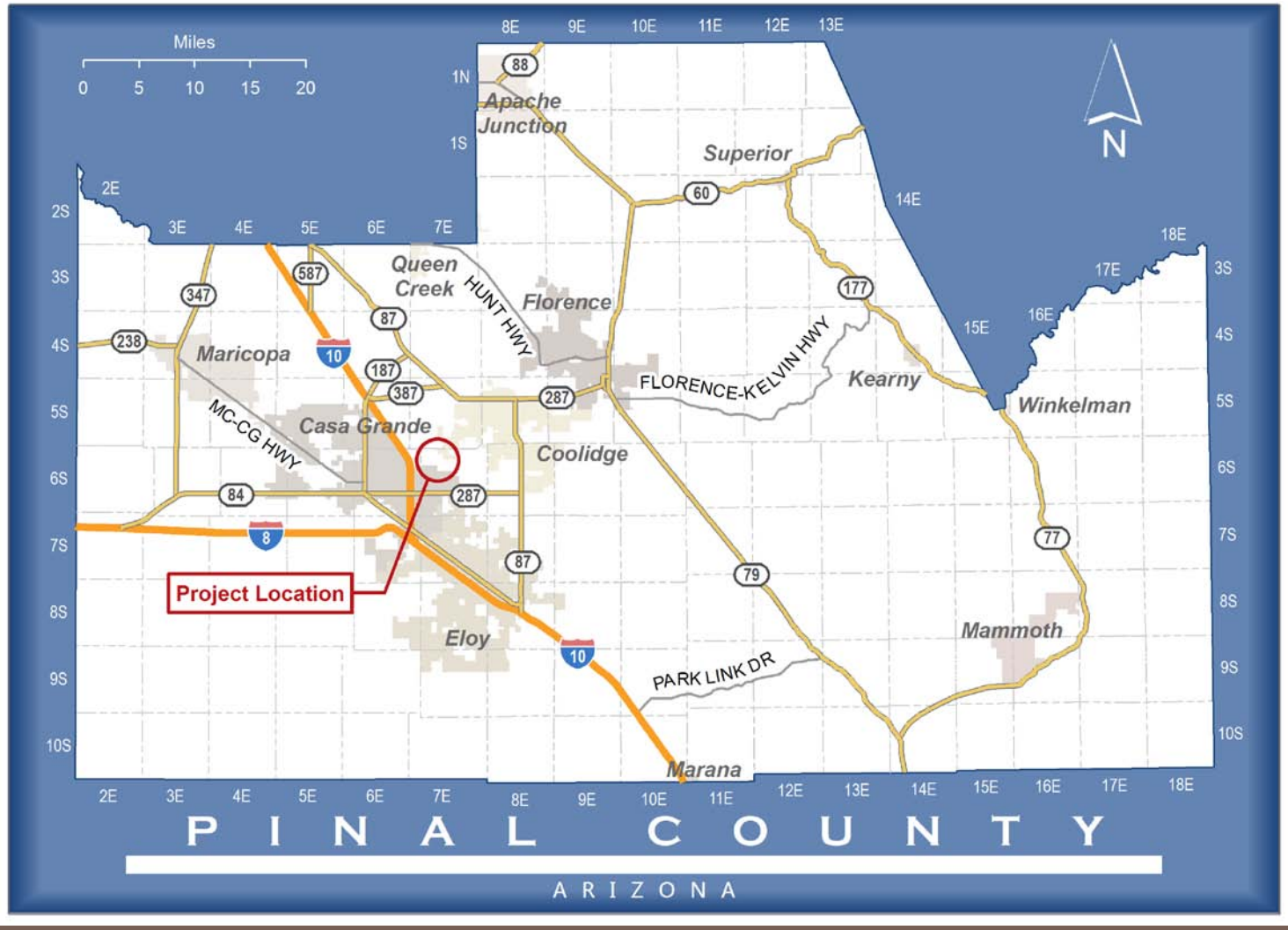

Randolph Road: Overfield Rd-Toltec Buttes Rd

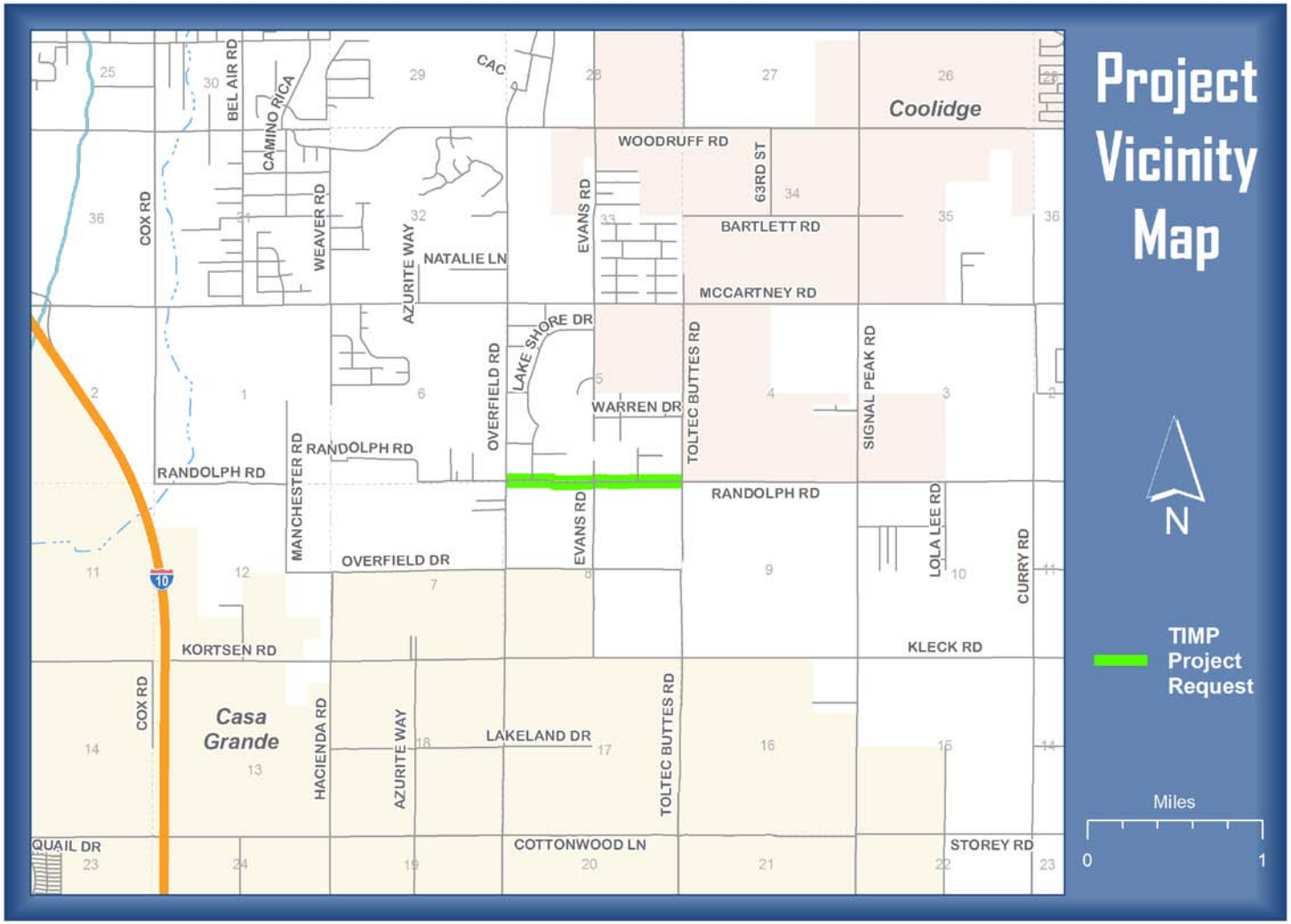

Randolph Road: Overfield Rd-Toltec Buttes Rd

Randolph Road: Overfield Rd-Toltec Buttes Rd

Randolph Road: Overfield Rd-Toltec Buttes Rd

Randolph Road: Overfield Rd-Toltec Buttes Rd

Randolph Road: Overfield Rd-Toltec Buttes Rd

Randolph Road: Overfield Rd-Toltec Buttes Rd

Randolph Road: Overfield Rd-Toltec Buttes Rd

Randolph Road

Details	
Start	Overfield Rd
End	Toltec Buttes Rd
Maintenance Area	Casa Grande
District	3
Type:	Maintenance
Activity	Dust Palliative
Scope:	Dust Palliative
Length in Miles	1
Page No.	51

Eligibility Criteria	
Average Daily Traffic (>100)	200
Right-of-Way	Yes
County Maintained	Yes
Utility Conflicts	Unknown
Drainage Issues	Yes

Randolph Road

Ranking (Scoring) Criteria	0=Does Not Comply, 1=Partially Complies, 2=Substantially Complies, 3=Fully Complies
Project Completion/Connectivity	1
Environmental Compliance	0
Fugitive Dust Reduced/Pavement Life Extended	2
Local Access Improved	1
Agency Partnership	0
Vehicle/Driver Efficiencies Improved	3
Traffic Relief/Redistributed	0
County Maintenance Cost Reduced	0
Road Grade Increased	3
Estimated Cost	$120,000
Project Ranking (Score)	**10**
Area Engineer Priority	**Not Recommended**
Public Works Staff Priority	***Not Recommended***

Sage St: Barnes Rd-Miller Rd

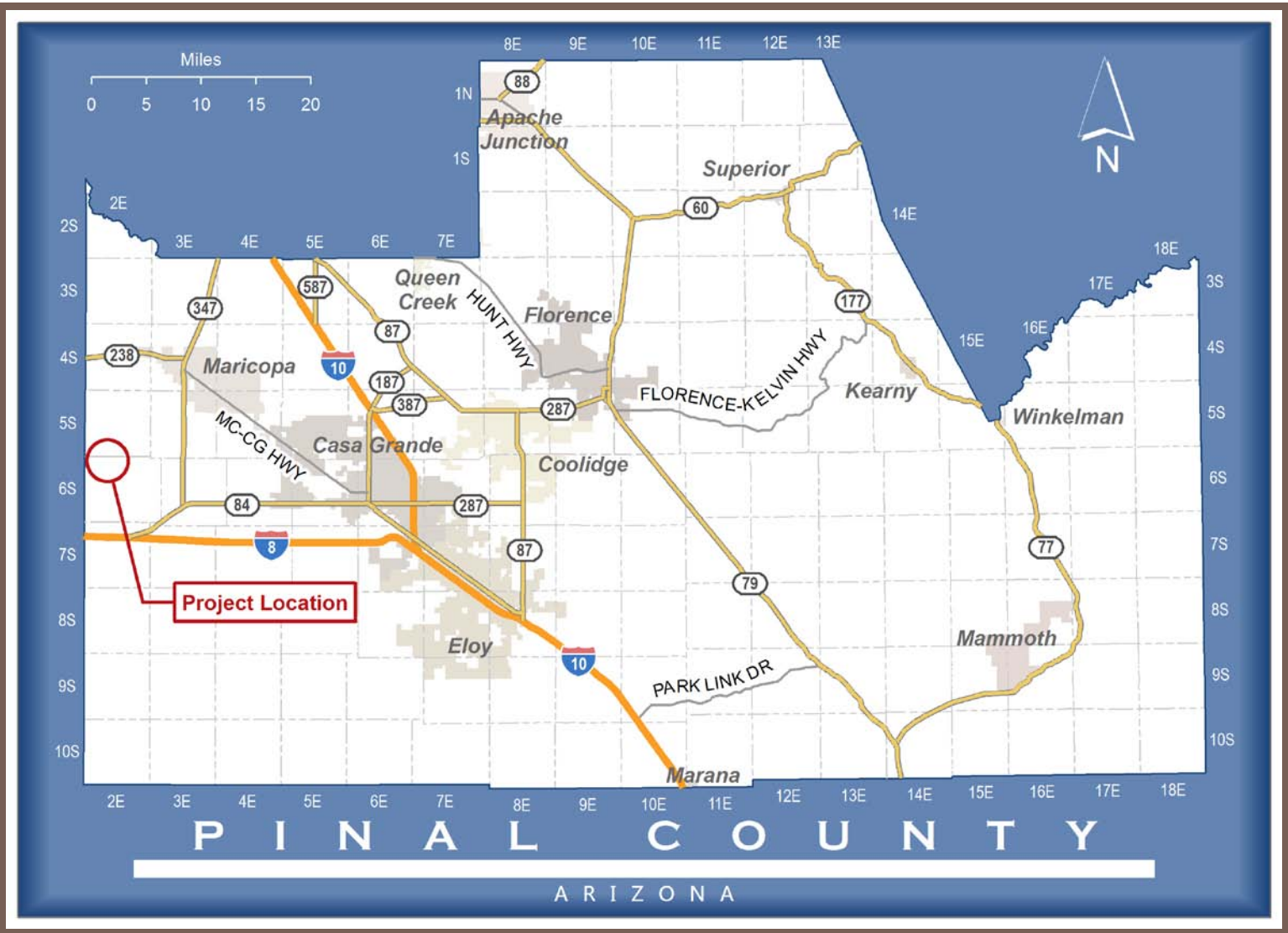

Sage St: Barnes Rd-Miller Rd

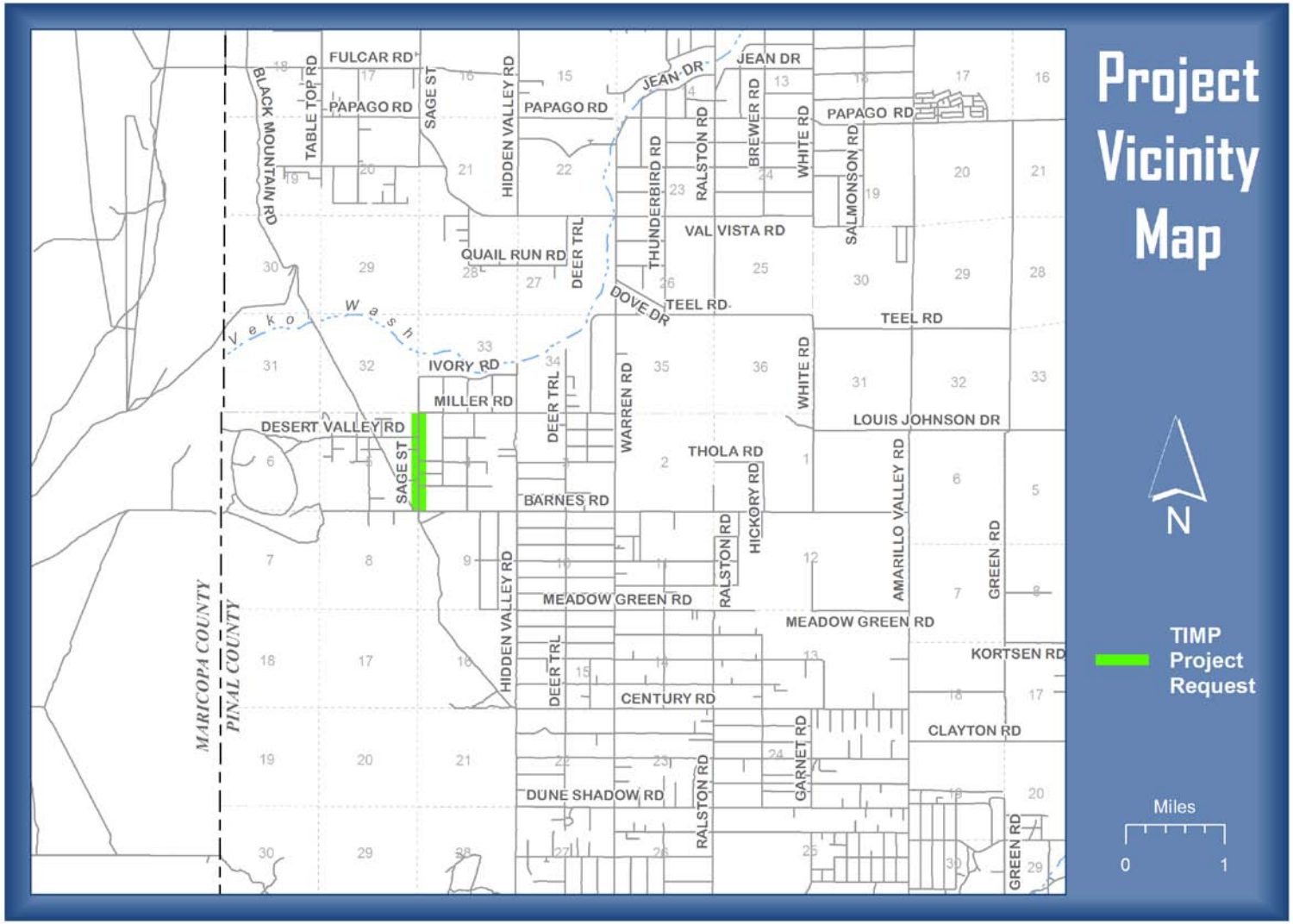

Sage St: Barnes Rd-Miller Rd

Sage St: Barnes Rd-Miller Rd

Sage St: Barnes Rd-Miller Rd

Sage Street

Details	
Start	Barnes Rd
End	Miller Rd
Maintenance Area	Hidden Valley
District	4
Type:	Maintenance
Activity	Dust Palliative
Scope:	Dust Palliative
Length in Miles	1
Page No.	52

Eligibility Criteria	
Average Daily Traffic (>100)	200
Right-of-Way	Yes
County Maintained	Yes
Utility Conflicts	Unknown
Drainage Issues	Yes

Sage Street

Ranking (Scoring) Criteria	0=Does Not Comply, 1=Partially Complies, 2=Substantially Complies, 3=Fully Complies
Project Completion/Connectivity	3
Environmental Compliance	0
Fugitive Dust Reduced/Pavement Life Extended	3
Local Access Improved	3
Agency Partnership	0
Vehicle/Driver Efficiencies Improved	3
Traffic Relief/Redistributed	0
County Maintenance Cost Reduced	3
Road Grade Increased	3
Estimated Cost	$120,000
Project Ranking (Score)	**18**
Area Engineer Priority	**5**
Public Works Staff Priority	***12***

Sotol Road: Warren Rd-Hidden Valley Rd

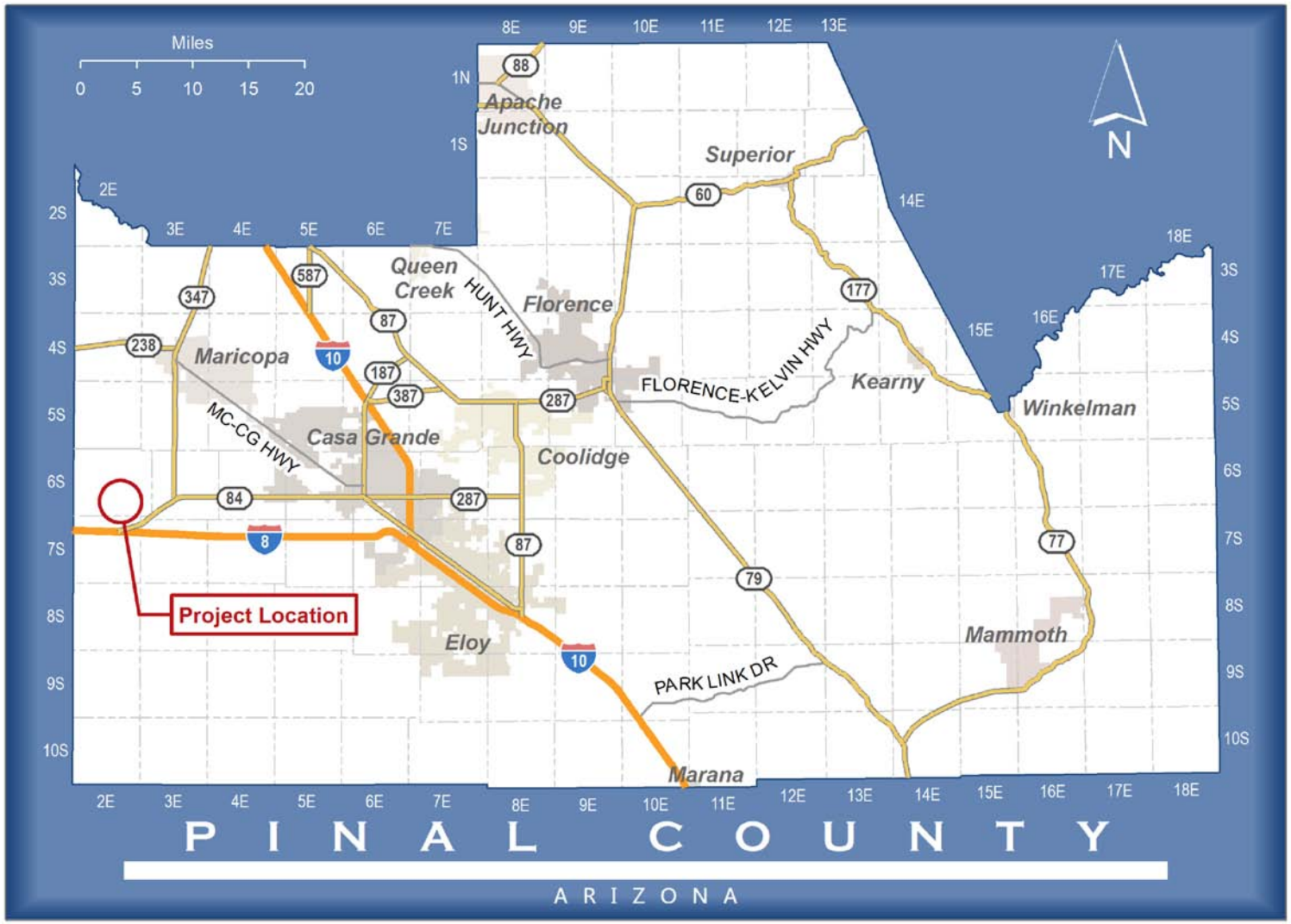

Sotol Road: Warren Rd-Hidden Valley Rd

Sotol Road: Warren Rd-Hidden Valley Rd

Sotol Road: Warren Rd-Hidden Valley Rd

Sotol Road

Details	
Start	Warren Rd
End	Hidden Valley Rd
Maintenance Area	Hidden Valley
District	4
Type:	Maintenance
Activity	Dust Palliative
Scope:	Dust Palliative & Land Acquisition
Length in Miles	1
Page No.	53

Eligibility Criteria	
Average Daily Traffic (>100)	200
Right-of-Way	Some
County Maintained	Yes
Utility Conflicts	Unknown
Drainage Issues	Yes

Sotol Road

Ranking (Scoring) Criteria	0=Does Not Comply, 1=Partially Complies, 2=Substantially Complies, 3=Fully Complies
Project Completion/Connectivity	3
Environmental Compliance	0
Fugitive Dust Reduced/Pavement Life Extended	3
Local Access Improved	3
Agency Partnership	0
Vehicle/Driver Efficiencies Improved	3
Traffic Relief/Redistributed	0
County Maintenance Cost Reduced	3
Road Grade Increased	3
Estimated Cost	$150,000
Project Ranking (Score)	**18**
Area Engineer Priority	**3**
Public Works Staff Priority	***8***

Project Amendments Summary

Budget Year	Page No.	Project	Area Engineer	Comments
2013-2014	4	Florence-Kelvin Hwy	To	Carryover to BY 14-15 & extend limits
2013-2014	5	Germann Rd	Pemberton	Close out due to cancelled construction project
2013-2014	6	Germann Rd	Pemberton	Cancel due to funding
2013-2014	7	Guadalupe Rd	Pemberton	Carryover to BY 14-15
2013-2014	8	Hunt Hwy – Ph II	Pemberton	Increase to $4.2m & carryover to BY 14-15
2013-2014	9	Ironwood Dr/Gantzel Rd	Pemberton	Close out & reprogram funds
2013-2014	10	Maricopa-Casa Grande Hwy	Kraft	Carryover to By 14-15

Project Amendments Summary (Continued)

Budget Year	Page No.	Project	Area Engineer	Comments
2013-2014	13	Canyon St	Pemberton	Cancel due to feasibility
2013-2014	14	Cattle Tank Rd	To	Carryover to BY 14-15
2013-2014	15	Christensen Rd-Bartlett Rd	Pemberton	Carryover to BY 16-17
2014-2015	28	Gantzel Rd	Pemberton	Increase funds to $500k
2014-2015	30	Hopi Dr	Kraft	Cancel due to land acquisition
2014-2015	31	Hunt Hwy – Ph II	Pemberton	Increase funds to $4.2m
2014-2015	32	Ironwood Dr/Gantzel Rd	Pemberton	Close out & reprogram funds
2014-2015	46	Sianna Dr	To	Carryover to BY 15-16

Project Amendments Summary (Continued)

Budget Year	Page No.	Project	Area Engineer	Comments
2015-2016	53	Red Rock Access Rd	To	Carryover to BY 18-19
2015-2016	63	Storey Rd	Kraft	Extend limits to Lola Lee Rd & increase to $300k
2016-2017	66	Hunt Hwy – Ph III & V	Pemberton	Move forward to BY 14-15
2016-2017	68	Quail Run Rd	Pemberton	Move forward to BY 15-16
2016-2017	79	Ralston Rd (Fresno Int.)	Kraft	Extend limits to Teel Rd-Val Vista Rd
2016-2017	81	Wildwood Rd	Kraft	Move forward to BY 15-16
2017-2018	85	Ralston Rd (Teel Rd-Val Vista Rd)	Kraft	Move forward to BY 16-17

Project Amendments Summary (Continued)

Budget Year	Page No.	Project	Area Engineer	Comments
2017-2018	87	Storey Rd	Kraft	Construct in BY 15-16 & close out
2017-2018	91	Marylynne Ln	To	Cancel due to land acquisition

Committee Homework

- Transportation Project Requests
  - Prioritize projects with 1 being the highest priority on the score sheet
- Project Amendments
  - Review and provide concurrence
- Return both score sheets to me by Friday, December 19, 2014

Committee Homework (Continued)

- Public Works staff will prepare the proposed Transportation Improvement and Maintenance Program (TIMP) based on your (collective) priority
- Proposed TIMP including new projects and project amendments will be submitted to the committee for review/discussion/action in February
- Remember, the TIMP is a recommendation until Board approval

Thank you & happy holidays