SEC. 21 TN.5S RG.6E

SEE MAP 509-24

509-38_4

THIS MAP IS FOR TAX PURPOSES ONLY.

THIS OFFICE WILL NOT ASSUME LIABILITY FOR REPRESENTATION, MEASUREMENTS OR ACREAGE.

THE ORIGINAL PLAT OF THIS SUBDIVISION IS ON FILE WITH THE PINAL COUNTY RECORDERS OFFICE, FOR COMPLETE INFORMATION OF PLAT

CANCELED PARCELS #'S
509-38-015, 018B

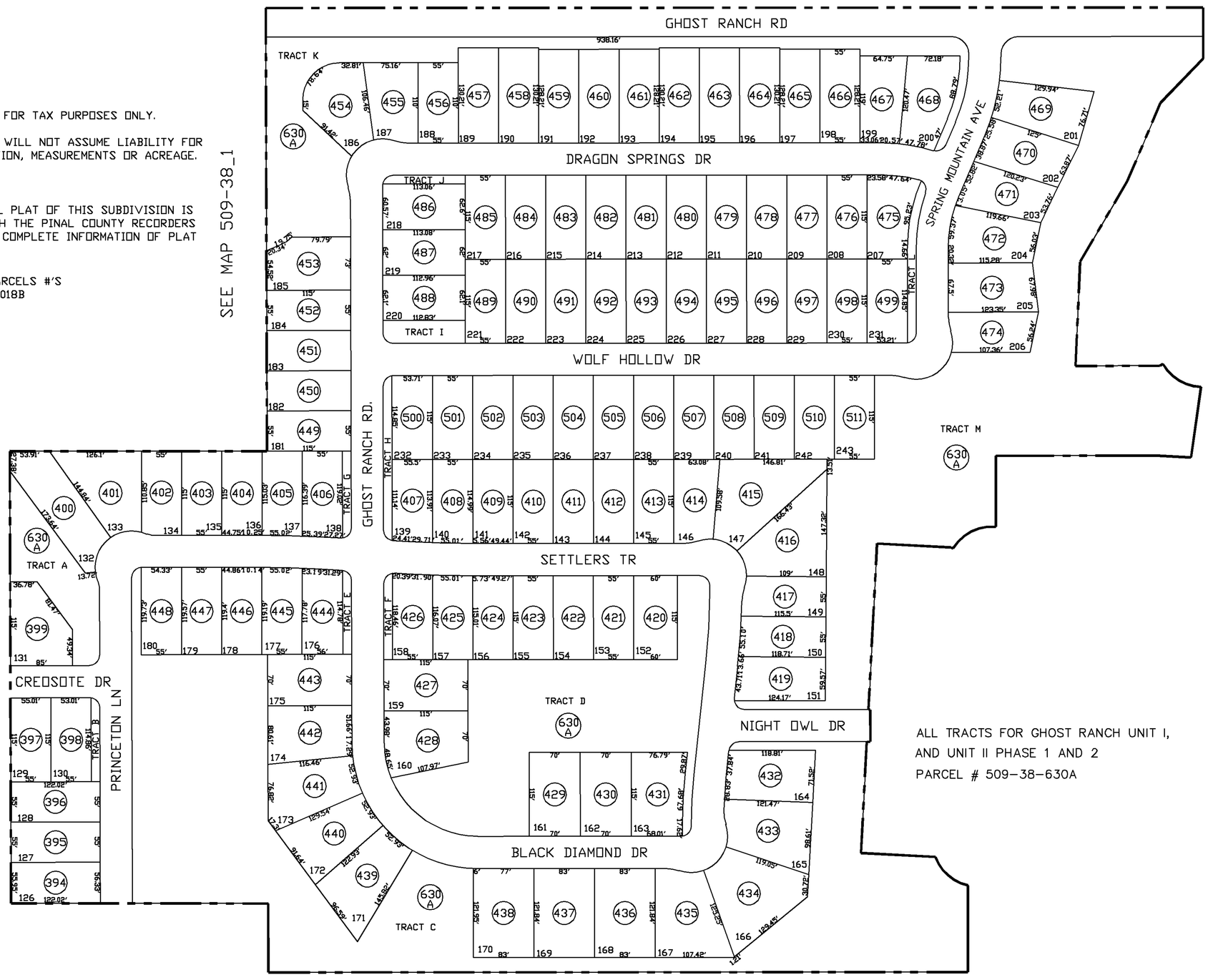

ALL TRACTS FOR GHOST RANCH UNIT I,
AND UNIT II PHASE 1 AND 2
PARCEL # 509-38-630A

GHOST RANCH
UNIT II PHASE 1

CAB F - SLD 064

LOCATION MAP

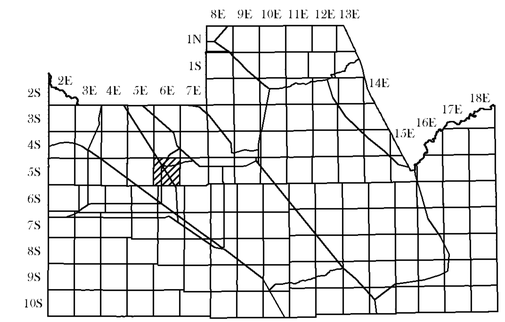

SCALE: 1" = 150'

8-17-2007

UPDATED BY: TH

NORTH

VICINITY MAP

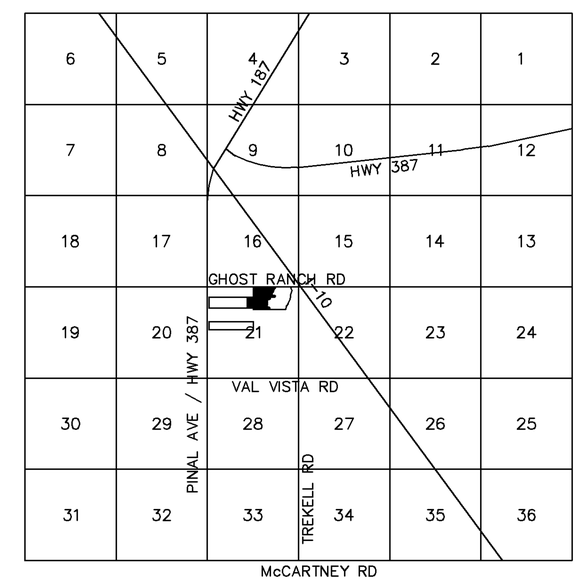

PINAL COUNTY ASSESSORS MAP