SEC. 30, NE, NW, TN.1N RG.8E

102-15

THE ORIGINAL PLAT OF THIS SUBDIVISION IS ON FILE WITH THE PINAL COUNTY RECORDERS OFFICE, FOR COMPLETE INFORMATION OF PLAT AND CC&R's CALL (520) 866-6830.

THIS MAP IS FOR TAX PURPOSES ONLY.

THIS OFFICE WILL NOT ASSUME LIABILITY FOR REPRESENTATION, MEASUREMENTS OR ACREAGE.

SEE MAP 101-07

DESERT REST

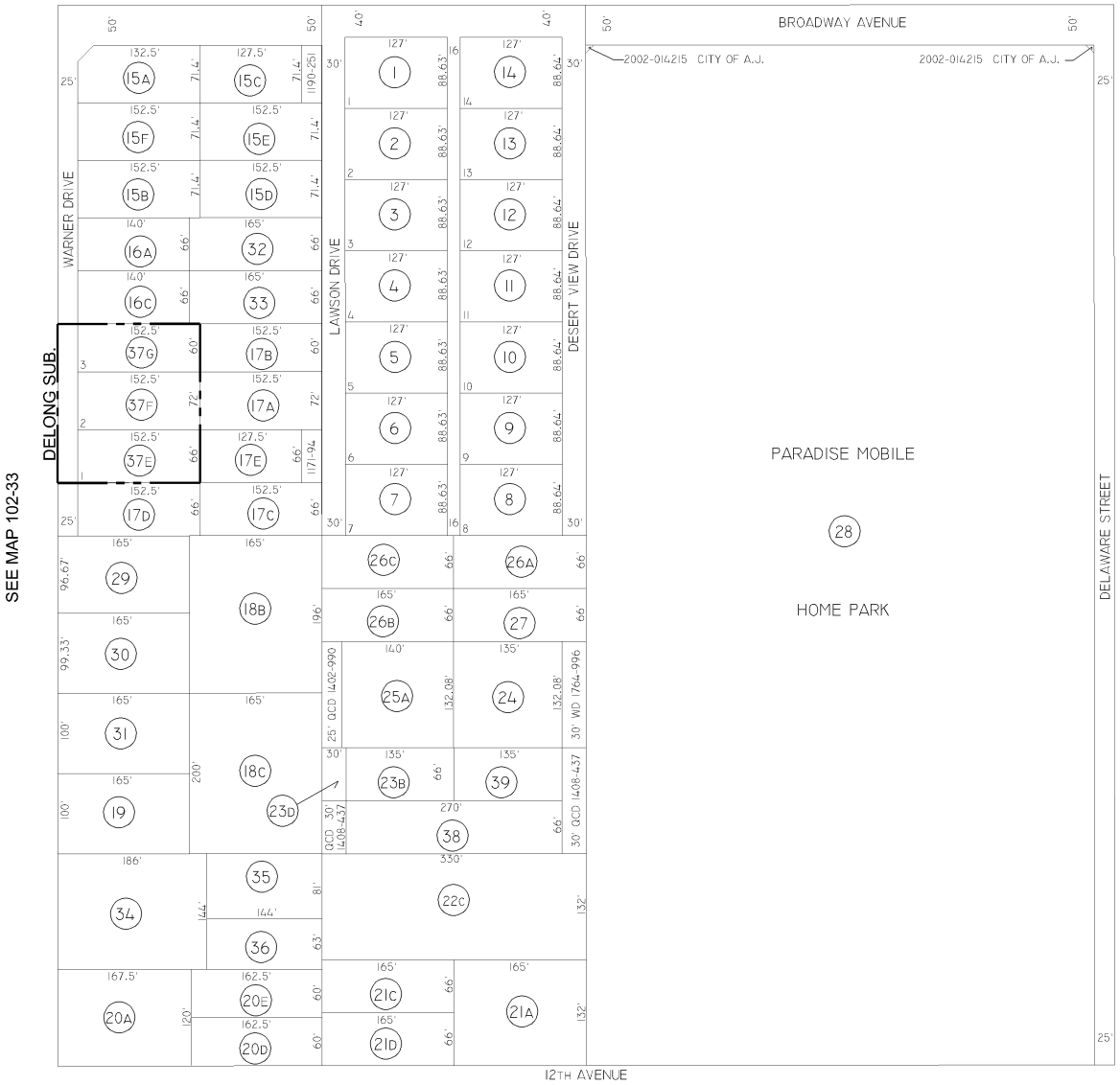

DESERT REST

BK.08 - PG.43

DELONG SUBDIVISION

CAB."B" - SLD.157

VICINITY MAP

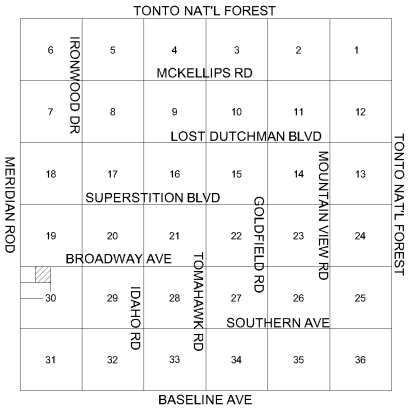

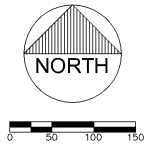

SCALE: 1" = 150'

11-26-2007

UPDATED BY CC

PINAL COUNTY ASSESSORS MAP