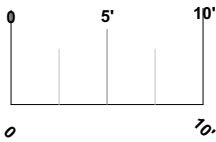


SITE PLAN


SCALE 1"=20'

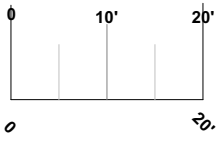
Property Information

Owner: -----
 Parcel: -----
 Address: -----
 City/St: -----
 Zoning: -----
 Legal: -----

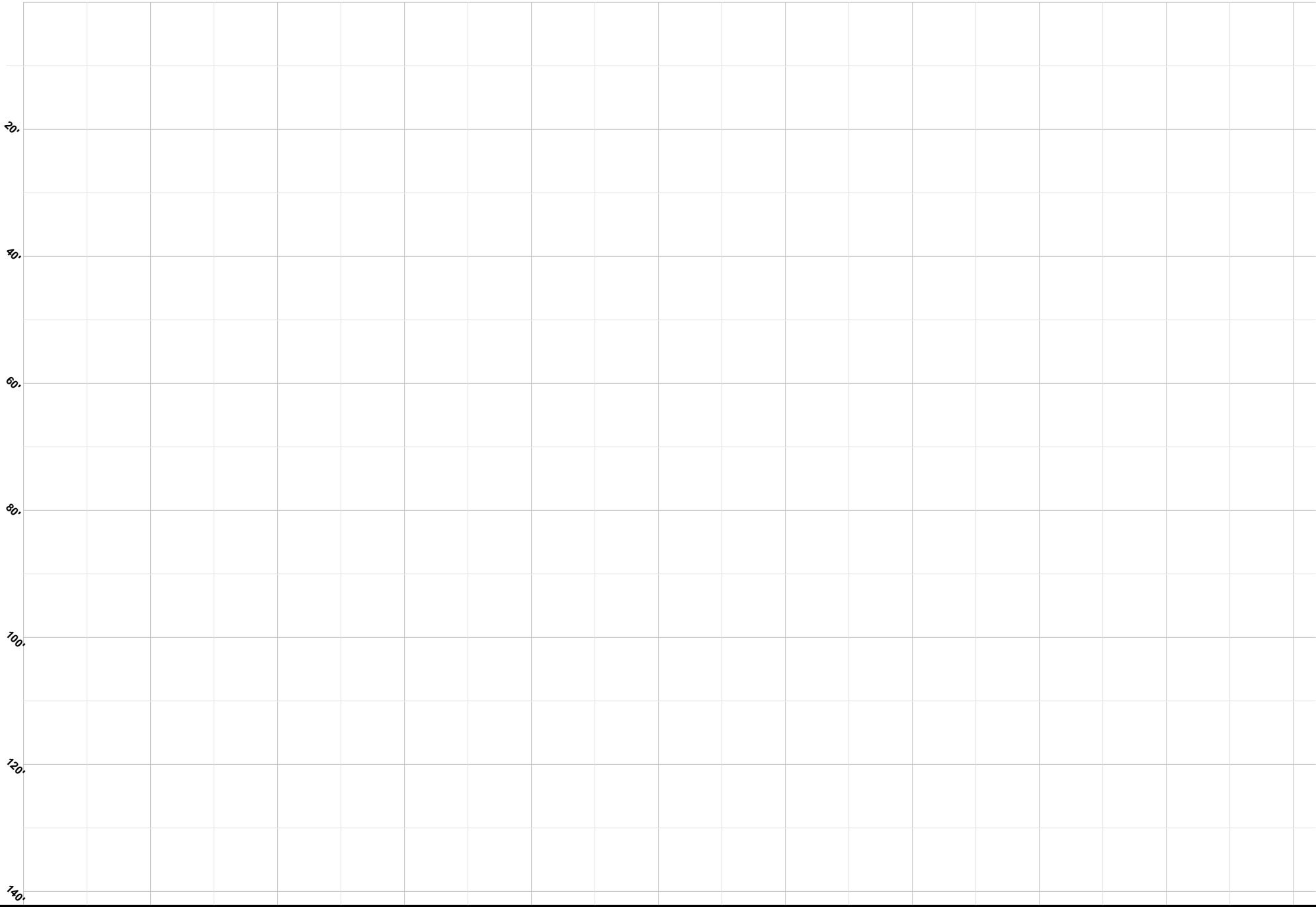


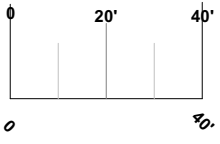
SCALE -----1" = 10'





SCALE ----- 1" = 20'





SCALE -----1" = 40'

